11 ~~E~~ W Range

16 S Township

18 Section

Barton County

Krier Farm No. 1

Black & Marshall Company

Sec.

Twp.

6	5	4	3	2	1
7	8	9	10	11	12
18	17	16	15	14	13
19	20	21	22	23	24
30	29	28	27	26	25
31	32	33	34	35	36

SE c NE

Elev. T.D. 3321 = 3309 Corr.

Date Drilled 9-8-40

Correlation by

Production Pot. 2260 B.

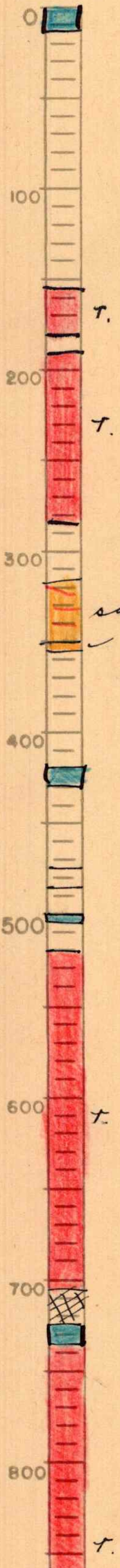
0
100
T.
200
T.
300
sand red
400
500
600
T.
700
800
T.

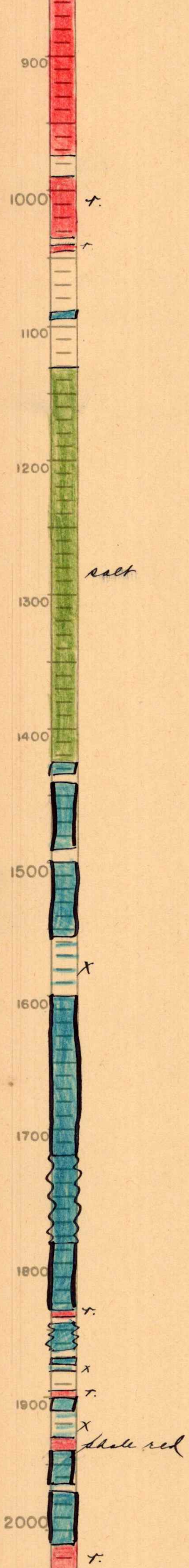
900
1000
r.
r
1100
1200
salt
1300
1400
1500
X
1600
1700
1800
r.
x
r.
1900
x
Shale red
2000
r.

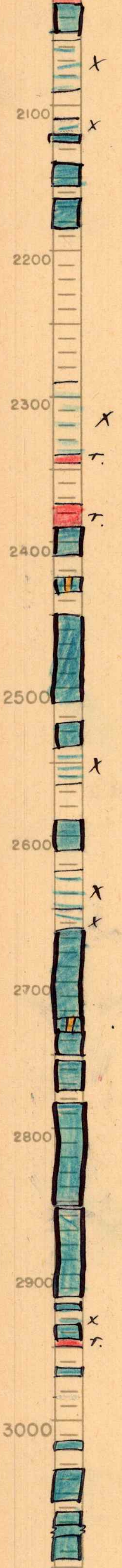
x
2100
x
2200
2300
x
r.
r.
2400
2500
x
2600
x
x
2700
2800
2900
x
r.
3000


3100
3200
3300
3400
3500
3600
3700
3800
3900
4000

= 3294 - 3282
= [illegible] - 3287 3303 = 3291
Conglomerate - 3307 = 3295
Lime & congl. - 3315 = 3303
Congl. - 3318 - 3306
Dolomite - 3321 - 3309

Total Depth 3321 = 3309 Corr.

Top. Cong. 3288 Corr.
Top. Arbuckle 3306 Corr.