Range 35 W

Township 30 S

Section 27

Grant
County

Florence Rodgers 1
Farm

United Producing Co.
Company

Sec.

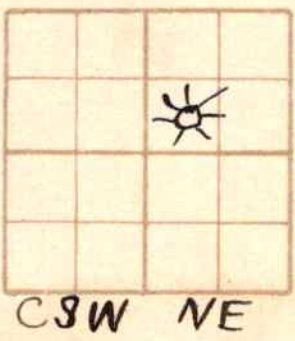

C SW NE

Twp.


6 5 4 3 2 1
7 8 9 10 11 12
18 17 16 15 14 13
19 20 21 22 23 X
30 29 28 27 26 25
31 32 33 34 35 36

Elev. ______ T.D. 2746'

Date Drilled 7-21-31

Correlation by ______

Prod 4,800,000 Gas

T 400 ?

K 35 ?

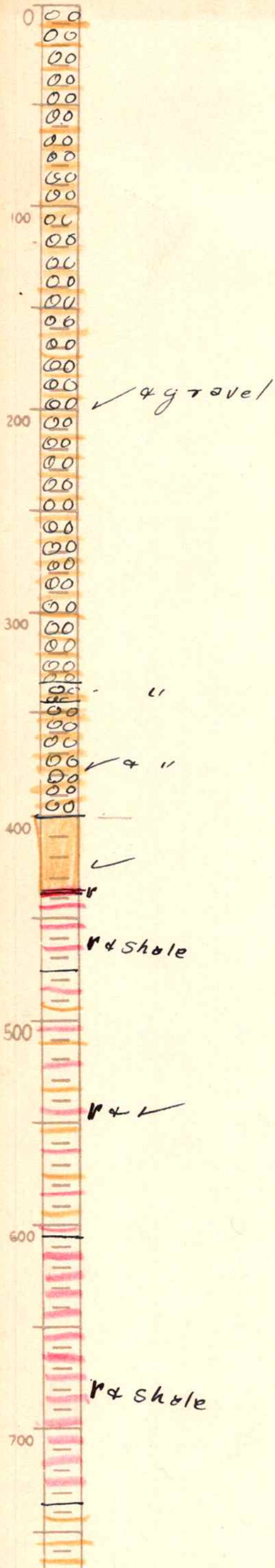
0
100
& gravel
200
300
"
& "
400
r
r & shale
500
r &
600
r & shale
700


800
900
1000
1100
1200
1300
1400
1500
1600
1700
1800

& shells

r & gyp shells

r & shells

loose wtr

x

r

r & shells

r

anhyd

r

anhyd.

r

anhyd

"

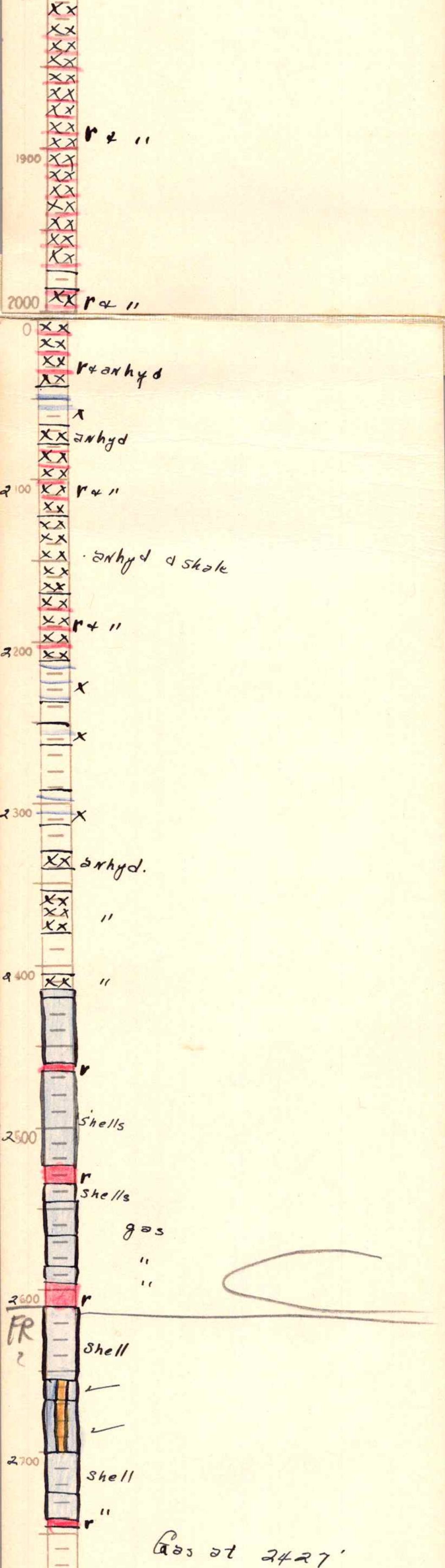
r & "
1900
2000
r & "
0
r & anhyd
x
anhyd
2100
r & "
anhyd & shale
r & "
2200
x
x
2300
x
anhyd.
"
2400
"
r
Shells
2500
r
Shells
gas
"
"
2600
r
FR
?
Shell
2700
Shell
r "

Gas at 2427'
" " 2520'

" " 2544-65'

Gowge 3,600,000 gas
" ine to 4,800,000 Gas.

T.D. 2746'
P.B. 2600'

800
900
1000
1100
1200
1300
1400
1500
1600
1700
1800
1900
2000