Texas Co   P. O. 151 9-34-10M

STATE Kansas	COMPANY Pryor & Lockhart
COUNTY Sumner	FARM Mc Kowen
	WELL NO #1
T. 32	R. 1W
	DIVISION
	DISTRICT
SURVEY 18	KIND OF RIG
	COMMENCED 7-31-36
	COMPLETED 10-4-36
	REMARKS NE SW
ELEV. 1278	
PRODUCTION INITIAL DRY	SETTLED

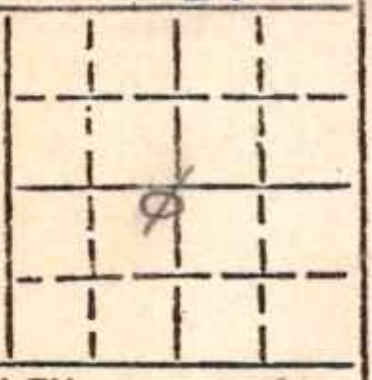

CASING AND SCREEN RECORD

12½"----416'

8¼"----3738'

SHOT   QUARTS   BETWEEN


100
200
300
400
500
600
700


800
900
1000
1100
1200
1300
1400
1500
1600
1700
1800

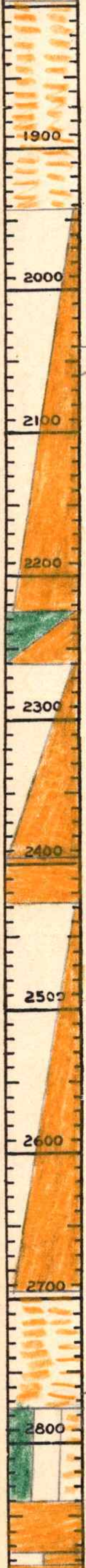
1900
2000
2100
2200
2300
2400
2500
2600
2700
2800

Tops By Daniels.

Topeka 2040
1278
-762

Stalnaker 2765
1278
-1487

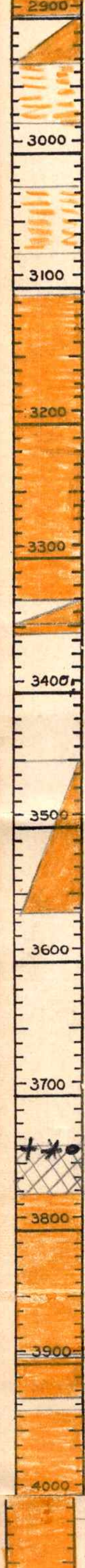
2900
3000
3100
3200
3300
3400
3500
3600
3700
3800
3900
4000

Kansas City 3102
1278
-1824

3738
2765
973

4067
3738
329

4239
3738
501

46 Top chat (Daniels). 3738
1278
2460

72 Tops by Skelly

Lime

Miss. Lime.

15

Black shaly dol.

35

4239
3738
501

cherty Ls

19

xLn grey Ls


4100
4200
4300
4400
4500

4067
1278
-2789

Black sh

94

fiktn dol
lt grnsh sh

17

Kinderhook
&
Chattanooga

Black shale

4150
1278
-2872

sand

70

dark shale

90

sand

4208

Simpson

shale & sand,

4239
1278
-2961

Arbuckle

Dk grn shale break 4260-67
Dol. 4267-4277½

4191
1278
-2913

T.D. 4277
1278
-2999

sample 4150-55 contains some chert, dolomite, & sand. May be a remnant of Viola or Misener equivalent.