Range 11 ~~E~~ W

Township 31 S

Section 2

Barber
County

R.L. Nuckolls "A" No. 3
Farm

Olson Oil Co
Company

Sec.

Twp.

6	5	4	3	2	1
7	8	9	10	11	12
18	17	16	15	14	13
19	20	21	22	23	24
30	29	28	27	26	25
31	32	33	34	35	36

C S E S W

Elev. ______ T.D. 4290

Date Drilled 6-25-41

Correlation by ______

Production Pot. 394 B.


0
clay + v
100
Anhyd. + v.
200
300
400
500
600
700
800

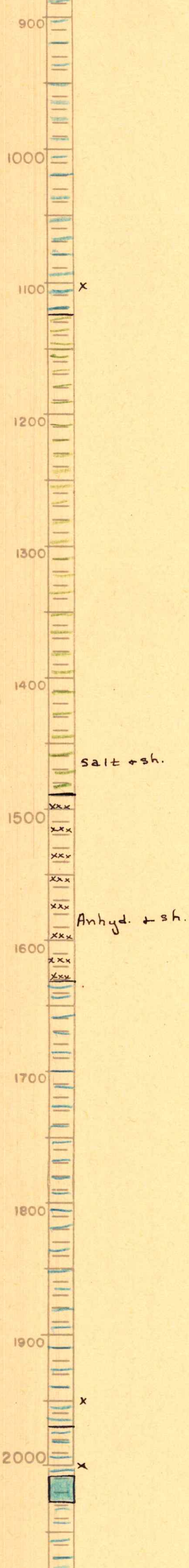
900
1000
1100
x
1200
1300
1400
salt & sh.
1500
Anhyd. & sh.
1600
1700
1800
1900
x
2000
x


2100
2200
2300
2400
2500
2600
2700
2800
2900
3000
3100
3200
x l. brkn.


3300
x
3400
x + ✓
3500
x
3600
✓
3700
3800
3900
4000
4100
x
4200
chat - RUST
chat
2300
2400

sh. oil - 4269-72

T. D. 4290'

2500

2600

2700

2800

2900