Range 11 E W

Township 32 S

Section 31

Barber
County

Swartz B No. 1
Farm

Olson Oil Co.
Company

Sec.

Twp.

6	5	4	3	2	1
7	8	9	10	11	12
18	17	16	15	14	13
19	20	21	22	23	24
30	29	28	27	26	25
31	32	33	34	35	36

C NW NE

Elev. ______ T.D. 4294

Date Drilled 6-1-41

Correlation by ______

Production. Pat. 832 B


0
100
200
300
400
500
600
700
800

sand & clay

Anhydrite & r

r & shells

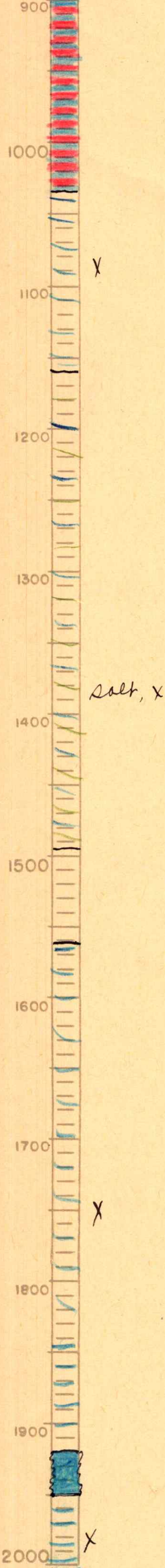
900
1000
1100
X
1200
1300
Salt, X
1400
1500
1600
1700
X
1800
1900
X
2000

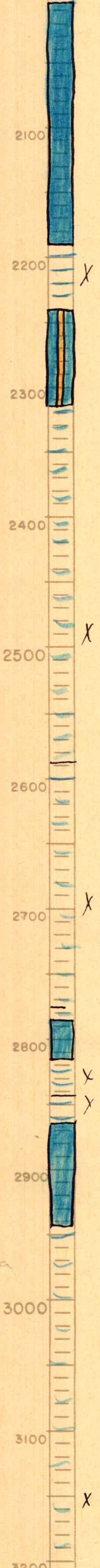
2100
2200
X
2300
2400
X
2500
2600
X
2700
2800
X
X
2900
3000
3100
X
3200

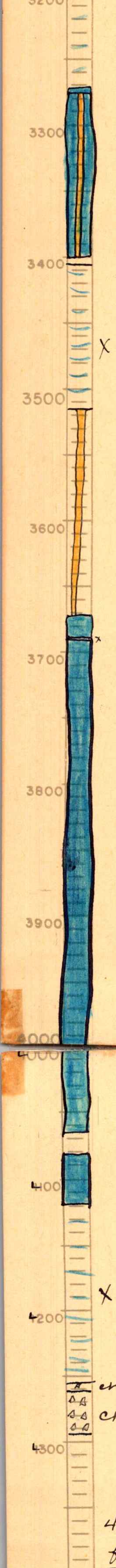
3300
3400
X
3500
3600
3700
3800
3900
4000
4000
4100
X
4200
4300

chat ([illegible])

chat

Total Depth 4294

4262-4284 (well flowing by heads)