11 W Range

31 S Township

30 Section

BARBER.
County

R.L. NUCKELLS. No. 2-A
Farm

OLSON OIL CO.
Company

Sec.



Twp.

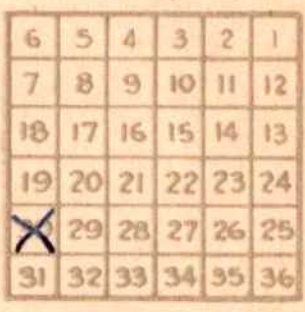
6
5
4
3
2
1
7
8
9
10
11
12
18
17
16
15
14
13
19
20
21
22
23
24
X
29
28
27
26
25
31
32
33
34
35
36

CNL SW

Elev. 1581 T.D. 4672' P.B. 4285

Date Drilled 3-10-38.

Correlation by

PROD. DRY.

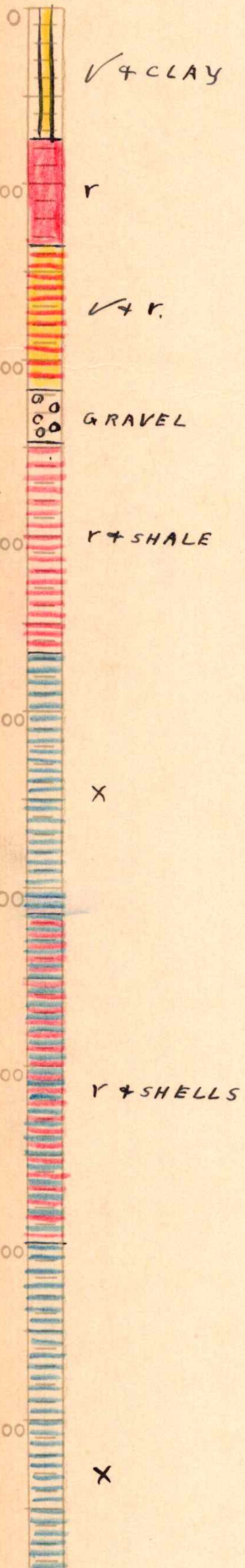
0
V + CLAY
100
r
V + r.
200
GRAVEL
300
r + SHALE
400
x
500
600
r + SHELLS
700
800
x

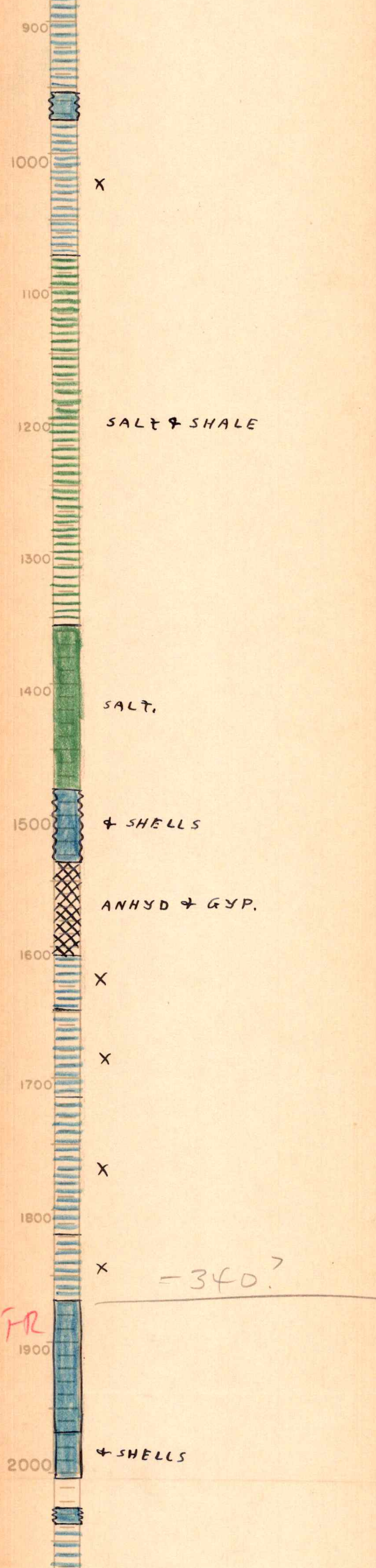
900
1000
X
1100
1200
SALT & SHALE
1300
1400
SALT.
1500
& SHELLS
ANHYD & GYP.
1600
X
X
1700
X
1800
X
-340?
FR
1900
2000
& SHELLS

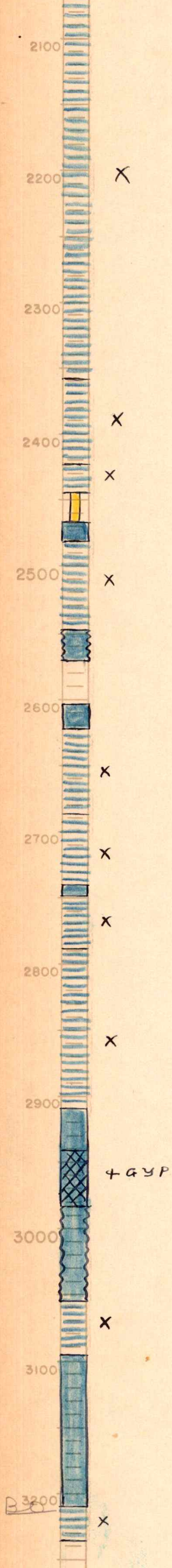
2100
2200
X
2300
X
2400
X
2500
X
2600
X
2700
X
X
2800
X
2900
+ GYP
3000
X
3100
3200
X

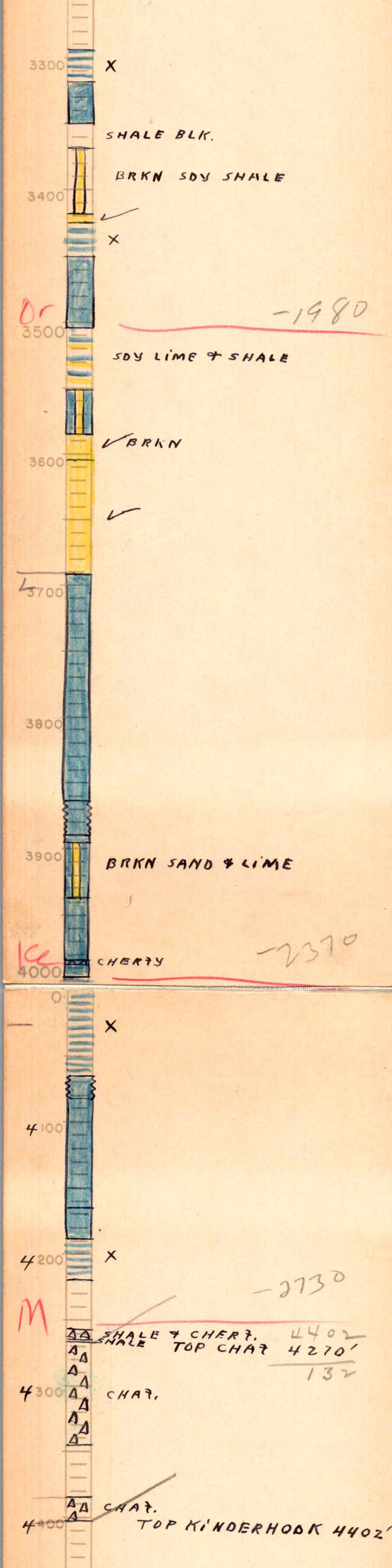
3300
X
SHALE BLK.
BRKN SDY SHALE
3400
✓
X
Or
-1980
3500
SDY LIME & SHALE
✓BRKN
3600
✓
L
3700
3800
3900
BRKN SAND & LIME
Ke
CHERTY
-2370
4000
0
X
4100
4200
X
-2730
M
SHALE & CHERT.
SHALE
TOP CHAT
4402
4270'
132
4300
CHAT.
CHAT.
4400
TOP KINDERHOOK 4402'

140

-3017

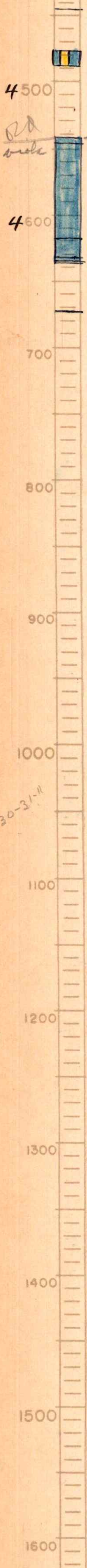
4500
4600
700
800
900
1000
1100
1200
1300
1400
1500
1600

[illegible]
viola

VIOLA TOP VIOLA 4542'

VIOLA HRD
" SFT. TOP SIMPSON SHALE
4634'

SIMPSON SHALE

T.D. 4672'
P.B. 4285'

30-31-11

1700
1800
1900
2000