LOCATION

SEC. 12 TWP. 32 RGE. 31

FARM NAME Williamson

WELL NO. 1

COMPANY Wakefield

COUNTY Seward

STATE Kansas

ELECTRIC LOG MADE YES NO

LOGGED BY

ELEV. 2779 KB

PROD.

COMMENCED

COMPLETED

CASING	RECORD

PERFORATION & SHOT RECORD

Chis

ACIDIZATION

UNTESTED ZONES

REMARKS
Copied Log

PRODUCING HORIZON

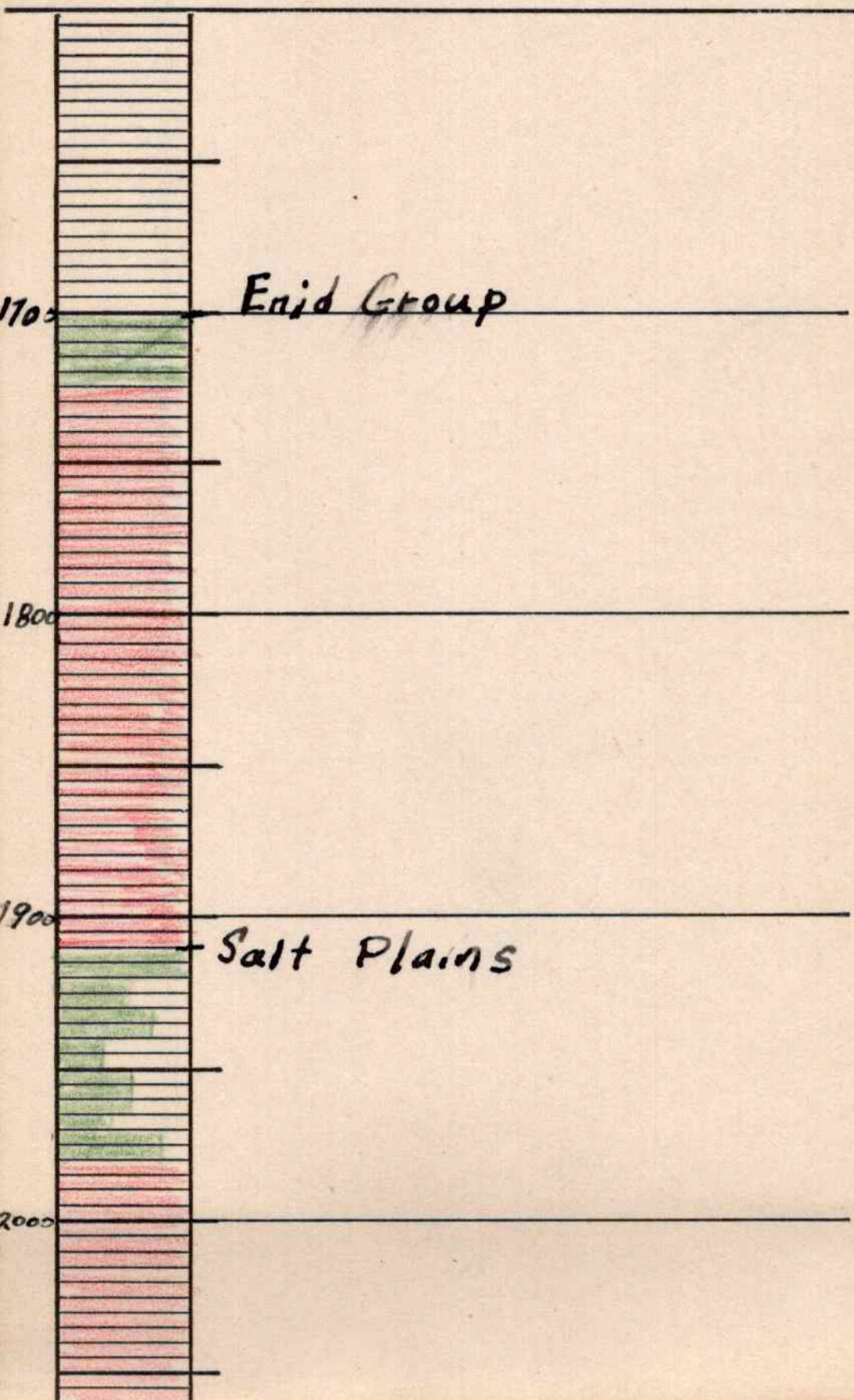

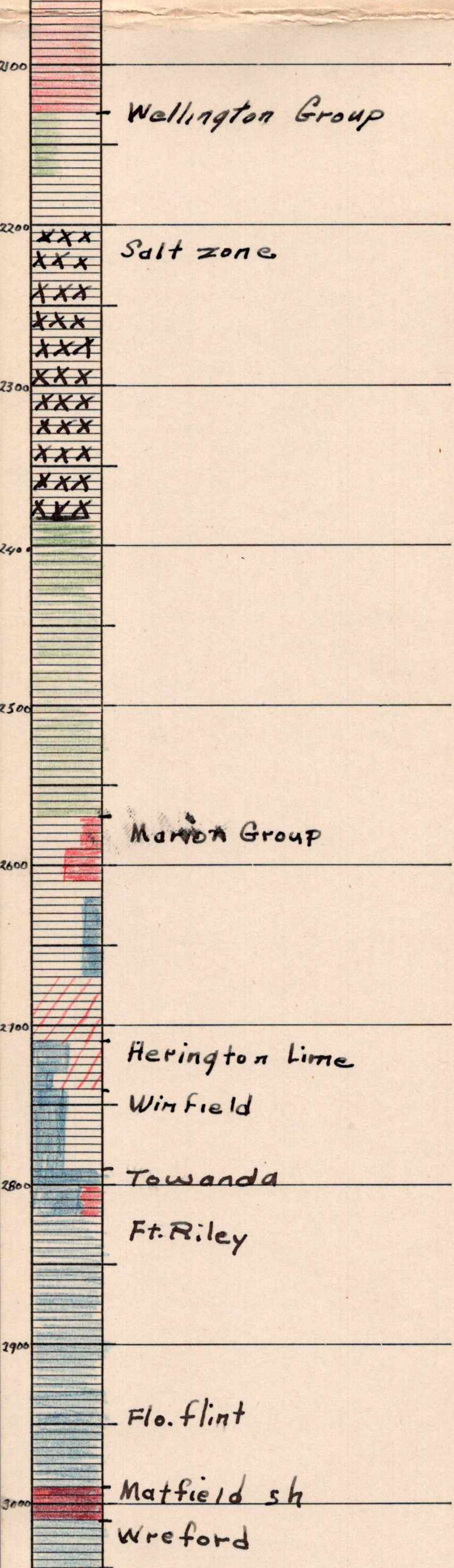
2100
Wellington Group
2200
Salt zone
2300
2400
2500
Marion Group
2600
2700
Herington Lime
Winfield
Towanda
2800
Ft. Riley
2900
Flo. flint
Matfield sh
3000
Wreford


Council Grove
3100
3200
Neva
3300
3400
Wabaunsee
3500
3600
3700
3800
3900
Shawnee
4000
Topeka
4100


4200
Heebner sh.
4300
4400
K.C.
4500
4600
4700
4800
4900
Marmaton
5000
5100

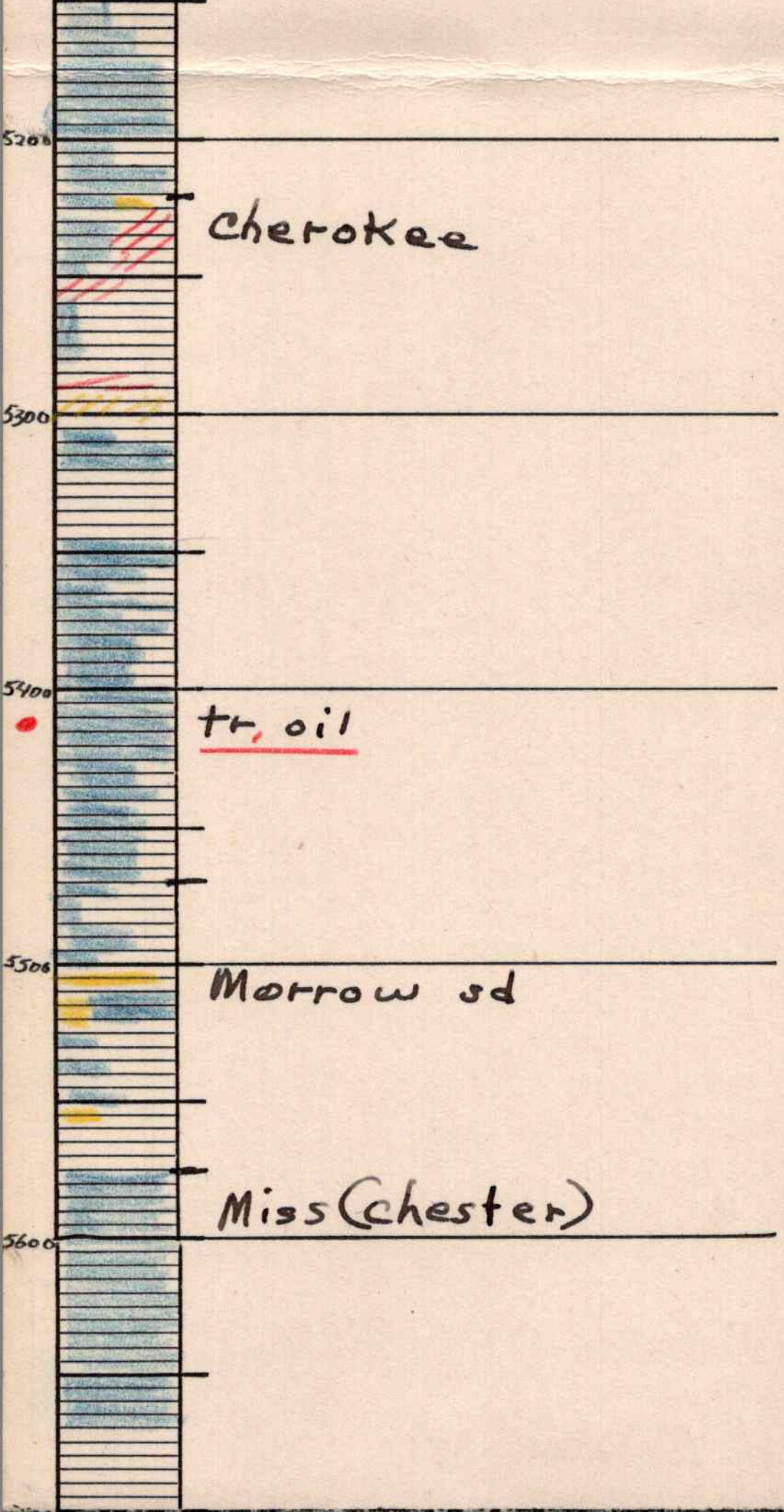
5200
Cherokee
5300
5400
tr. oil
5500
Morrow sd
Miss (chester)
5600