Range 15 E W

Township 32 S

Section 27

Barber
County

Baird No. 2
Farm

Champlin Refg. Co.
Company

Sec.



Twp.


6
5
4
3
2
1
7
8
9
10
11
12
18
17
16
15
14
13
19
20
21
22
23
24
30
29
28
26
25
31
32
33
34
35
36

Elev. 1908 sh. T.D. 5282'

Date Drilled 8-13-46

Correlation by

Prod. - Pot. 3000 B.

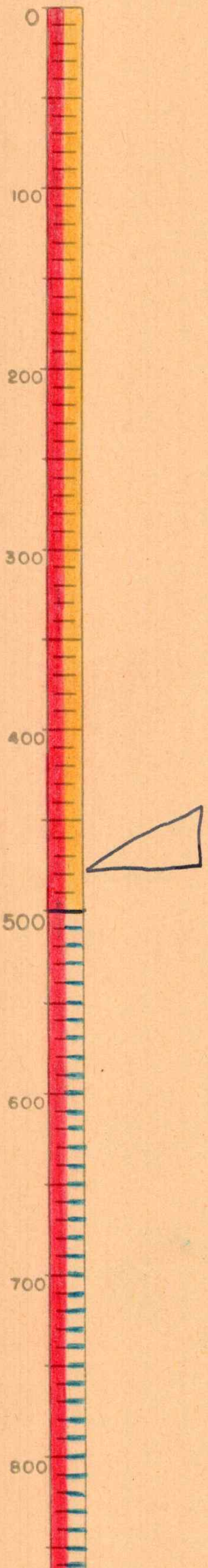


900
1000
1100
1200
1300
1400
1500
1600
1700
1800
1900
2000


2100
2200
2300
2400
2500
2600
2700
2800
2900
3000
3100



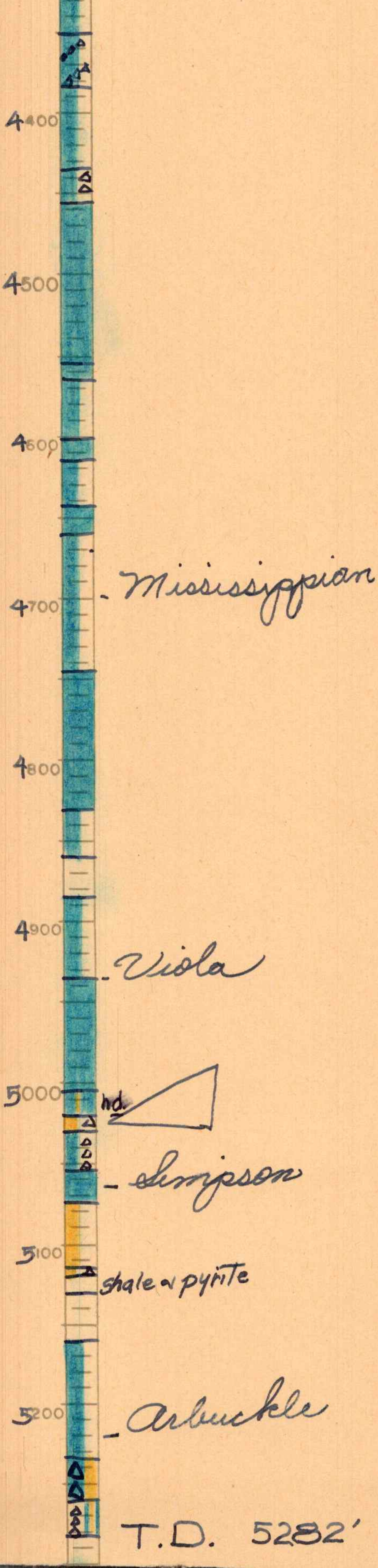
4400
4500
4600
4700
Mississippian
4800
4900
Viola
5000
hd.
Simpson
5100
shale w pyrite
5200
Arbuckle
T.D. 5282'