Range 13 ~~E~~ W

Township 33 S

Section 9

Barber
County

Thompson No. 1-D
Farm

Barbara Oil Co.
Company

Sec.

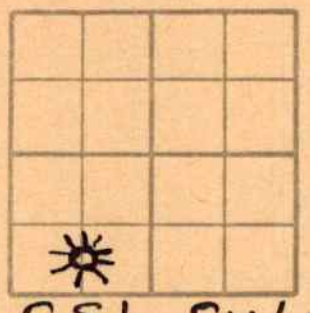

CS½SW

Twp.

6	5	4	3	2	1
7	8	✗	10	11	12
18	17	16	15	14	13
19	20	21	22	23	24
30	29	28	27	26	25
31	32	33	34	35	36

Elev. 1863 T.D. 4741

Date Drilled 3-18-40

Correlation by

Production 51,000,000 cu. ft. Gas


0
100
200
300
400
500
600
700
800

r., gyp. + shells.


900
1000
r. shale & gyp.
1100
1200
r. & gyp.
1300
x
1400
blue
1500
1600
salt & shale
1700
1800
gyp & shale.
1900
x
2000
shale & gyp.
gyp.

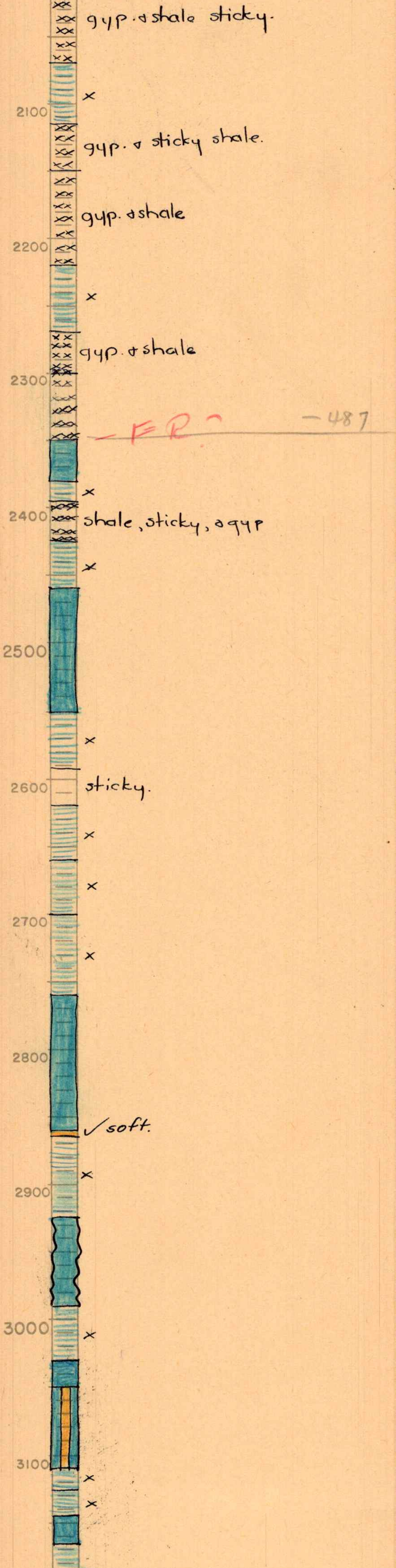
gyp. & shale sticky.
x
2100
gyp. & sticky shale.
gyp. & shale
2200
x
gyp. & shale
2300
-FR?
-487
x
2400
shale, sticky, & gyp
x
2500
x
2600
sticky.
x
x
2700
x
2800
✓soft.
x
2900
3000
x
3100
x
x

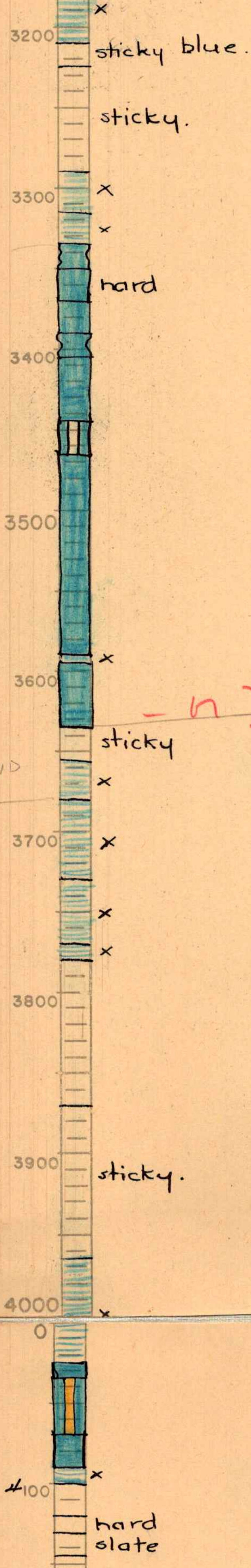
x
3200
sticky blue.
sticky.
x
3300
x
hard
3400
3500
x
3600
-n?
-1172
sticky
x
3700
x
x
x
3800
3900
sticky.
4000
x
0
x
4100
hard
slate

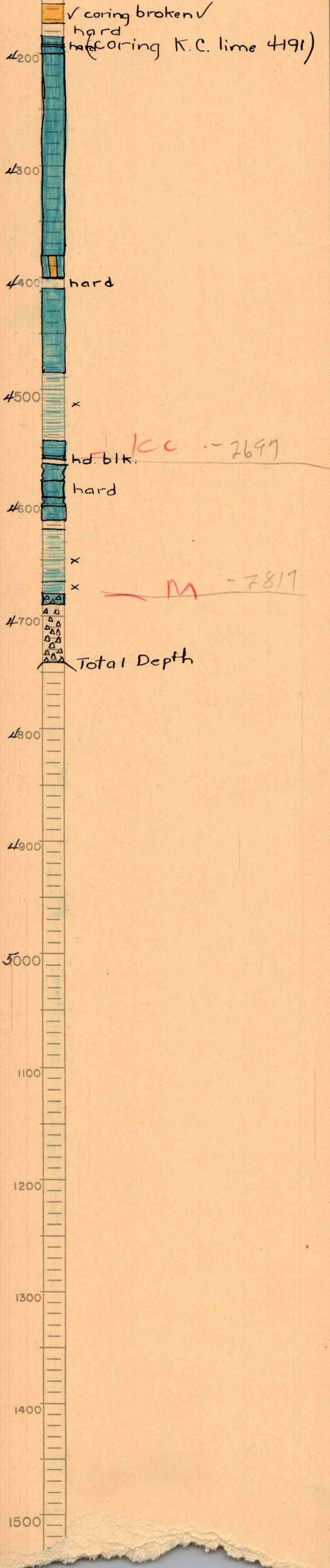

✓ coring broken ✓
hard
hard
(coring K.C. lime 4191)
4200
4300
4400
hard
4500
×
KC -2697
hd. blk.
hard
4600
×
×
M -7817
4700
Total Depth
4800
4900
5000
1100
1200
1300
1400
1500