FORM 794

Kansas ~~Okla~~

MAP NO.

T	R	
34 S	8 W	
	13	

T. B. Slick COMPANY

Miller FARM WELL NO. 1

COMMENCED 7-2 1929

COMPLETED 11-20 1929

ALTITUDE 1363

REMARKS SE/C

PRODUCTION

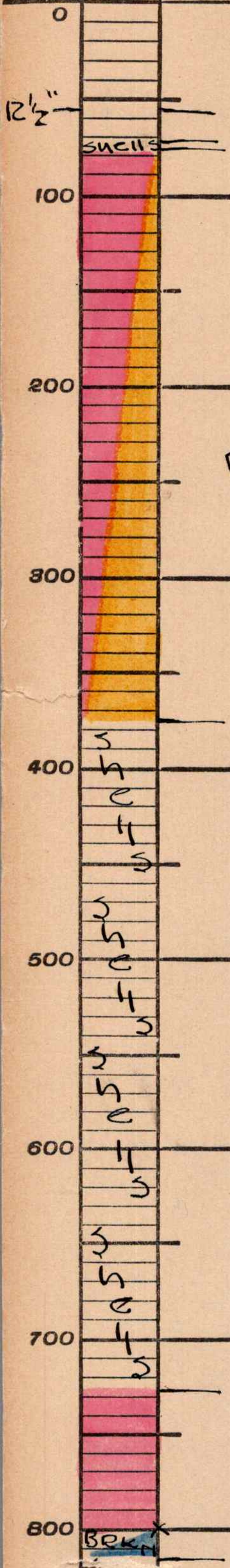
0
12½"
shells
100
200
300
400
shells
500
shells
600
shells
700
shells
800
Bekn

Rbed-Sd

Sh-shells

R.bed

Librku

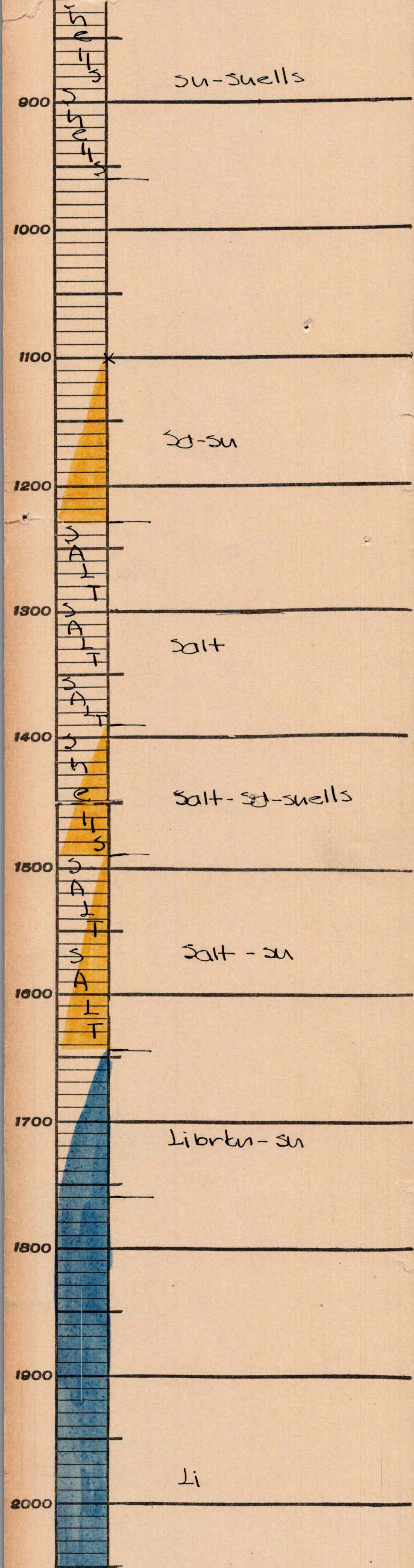
shells
sh-shells
900
shells
1000
1100
sd-sh
1200
SALT
1300
SALT
Salt
SALT
1400
shells
Salt-sd-shells
1500
SALT
Salt - sh
1600
SALT
1700
Librtn - sh
1800
1900
Li
2000

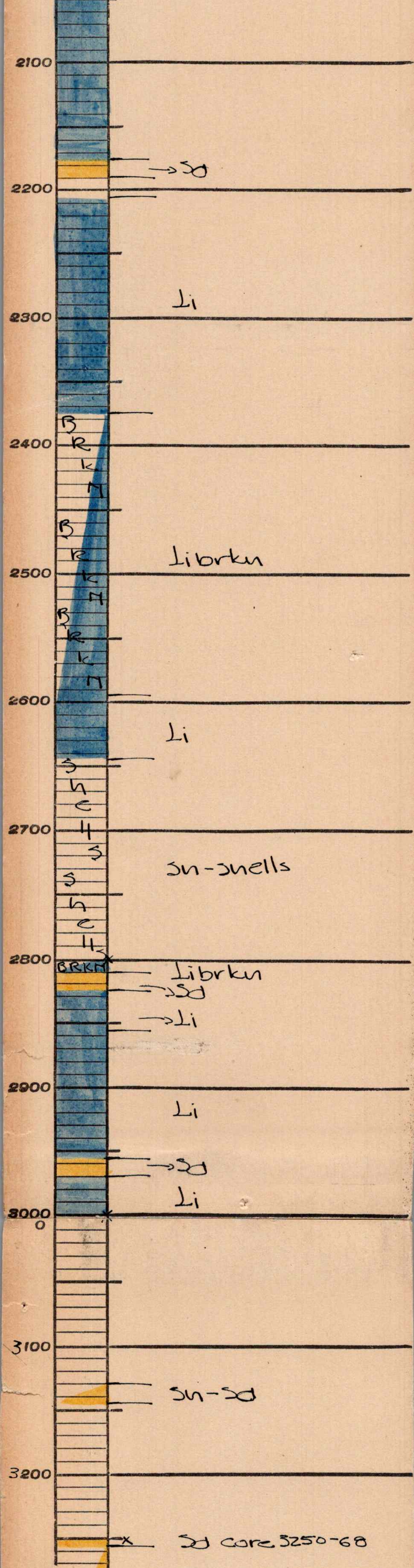

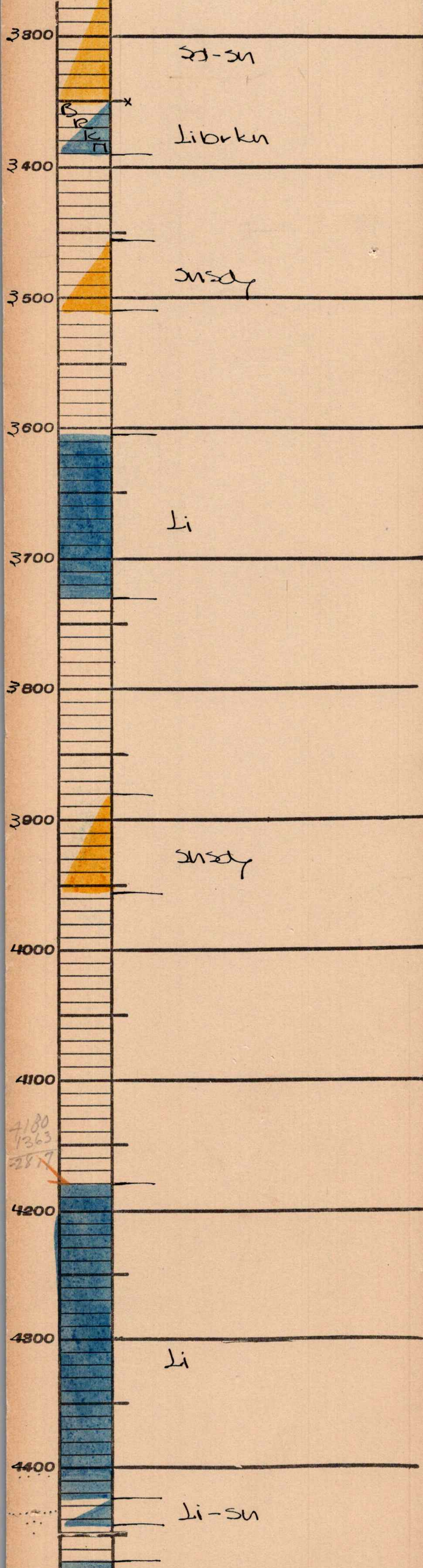
3300
Sd-Sh
B
R
K
N
Librkn
3400
Shsdy
3500
3600
Li
3700
3800
3900
Shsdy
4000
4100
4180
1363
2817
4200
4300
Li
4400
Li-Sh

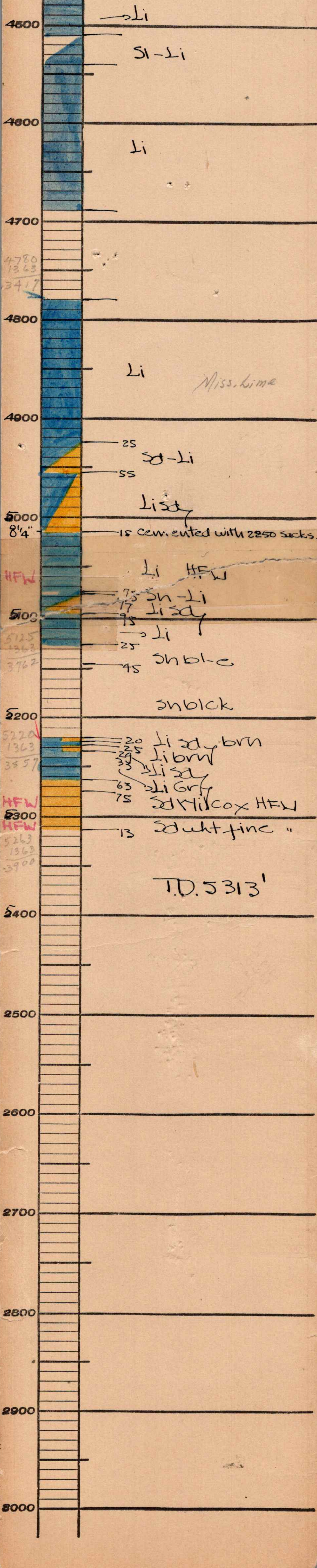

→Li
4500
Sl-Li
4600
Li
4700
4780
1363
3417
4800
Li
Miss. Lime
4900
25
Sd-Li
55
Lisdy
5000
8"4"
15 cemented with 2250 sacks.
Li HFW
HFW
75 Sh-Li
17 Lisdy
5100
95
→Li
5125
1363
3762
25
Shbl-e
45
Shblck
5200
5220
1363
3857
20 Li sdy brn
25 Li brn
29
33 →Li sdy
63 →Li Gry
75 Sd Wilcox HFW
HFW
5300
HFW
13 Sd wht fine "
5263
1363
3900
T.D. 5313'
5400
2500
2600
2700
2800
2900
3000