STATE Kansas		FIELD	
COUNTY Seward		COMPANY Ted R. Lofland	
SEC. 15	WELL NO. 1	FARM Light Estate	
T. 35 S	R. 32 W	DATE COM. 2-6-47	DATE COMPL. 4-12-47



FOOTAGE LOC.
NE SE SW NE
1390'fEL 2260'fNL NE¼

SHOT QUARTS BETWEEN

ACID GALS. BETWEEN

ALT.

CASING
13-3/8" 524.37 cem.w/350sx
9-5/8" 2310' cem.w/500sx
5-1/2"OD6312' cem.w/500sx

INIT'L. PROD.
33,000,000Est.

T.D.
6320





1485 to 15-- (?)

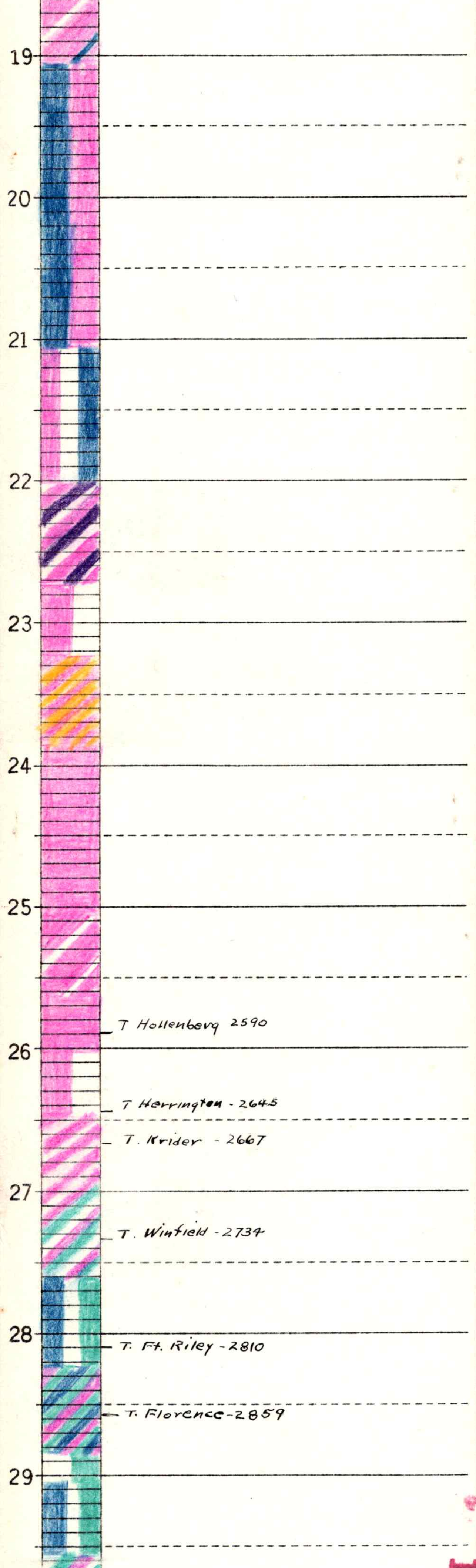

T Hollenberg 2590

T Herrington - 2645

T. Krider - 2667

T. Winfield - 2734

T. Ft. Riley - 2810

T. Florence - 2859

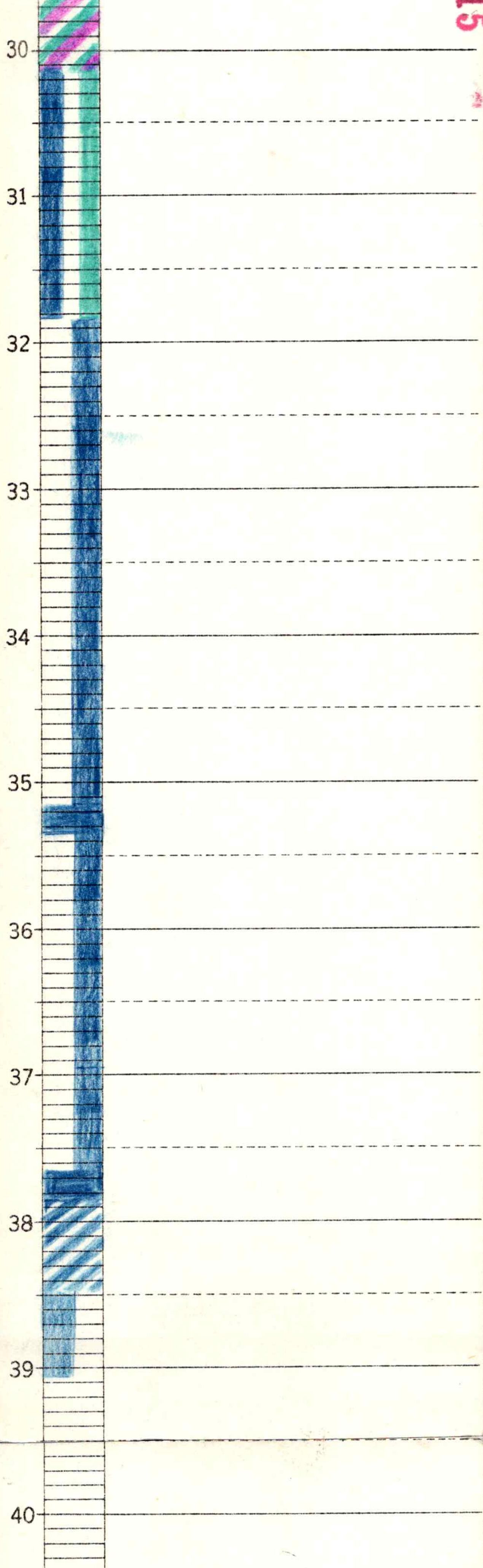



T. Lansing - 4403

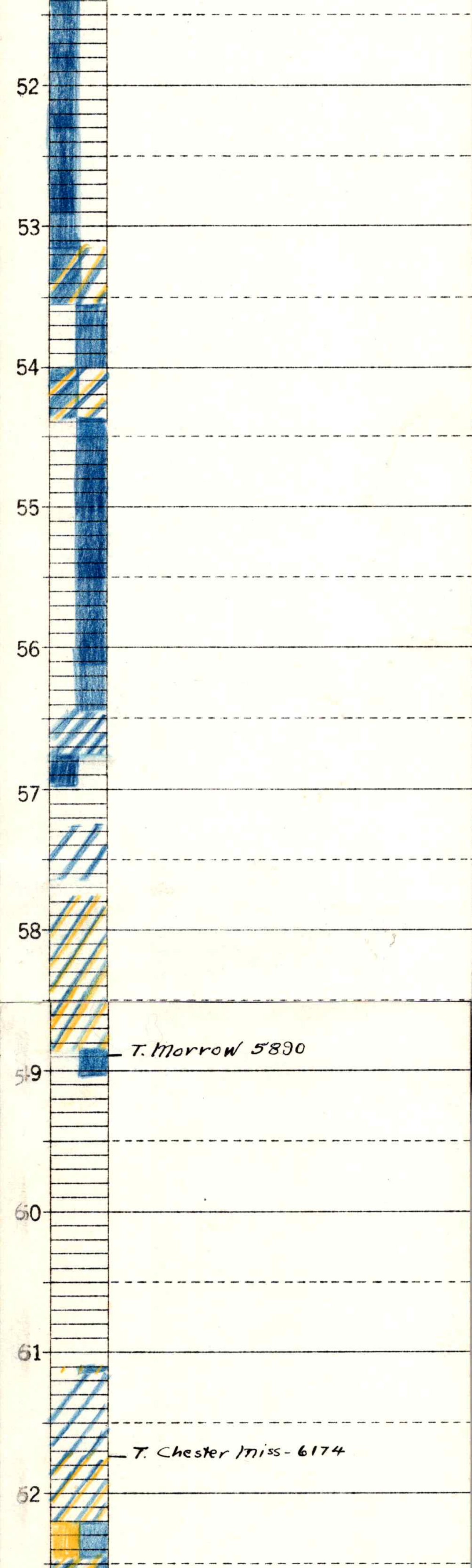

T. Morrow 5890

T. Chester Miss - 6174



TD 6320

6113-6126: Core #1 Rec. 13'. 9' gy sdy very glauconitic fossiliferous oolitic lime, show, few scattered gas bubbles, odor on fresh break in middle pt. 4' blk shale w/strks drk fossiliferous lime.

6112-6126: DST 4-3-47. Tool opened 1:55PM Very lt blow for about 10 min. Rec 30' gas cut mud, 60' slaty taste mud very thin. ½" top & bottom choke for 40 min.test.

6194-6202: Core #2. Rec. 6'. 6" hrd blk lime; 2' hrd sdy shale 1' hrd tight oolitic sdy lime, 6" blk shale 1'8" hrd dense lime No show. No odor.

6260-6268: Core #3. Rec.7'. 7' oolitic lime, good odor on break.

Ran Schlumberger 4-7-47

TOPS:		
	Hollenberg	2590
	Herrington	2645
	Krider	2667
	Winfield	2734
	Fort Riley	2810
	Florence	2859
	Lansing	4403
	Morrow	5890
	Chester Miss.	6174

Tested casing on 4-11-47

Rig released @ 9:00 A.M. 4-12-47"