Range 11 W

Township 16 S

Section 28

Barton
County

Esfeld
Farm

No. 6

B. B. + M. Drilling Co.
Company

Sec.

SW SE SE

Twp.

6	5	4	3	2	1
7	8	9	10	11	12
18	17	16	15	14	13
19	20	21	22	23	24
30	29	28	27	26	25
31	32	33	34	35	36

Elev. ______ T.D. 3396

Date Drilled 12-29-41

Correlation by ______

Pro. Pot. 1662 B. plus 21% wtr.

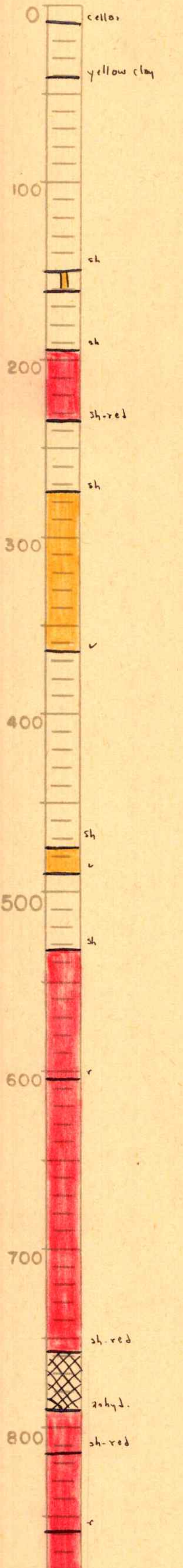
0
cellar
yellow clay
100
sh
sh
200
sh-red
sh
300
r
400
sh
r
500
sh
600
r
700
sh-red
anhyd.
800
sh-red
r

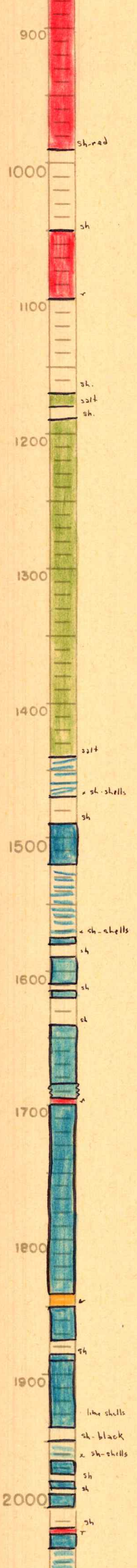
900
sh-red
1000
sh
r
1100
sh.
salt
sh.
1200
1300
1400
salt
x sh-shells
sh
1500
x sh-shells
sh
1600
sh
sh
r
1700
1800
r
sh
1900
lime shells
sh-black
x sh-shells
sh
sh
2000
sh
r

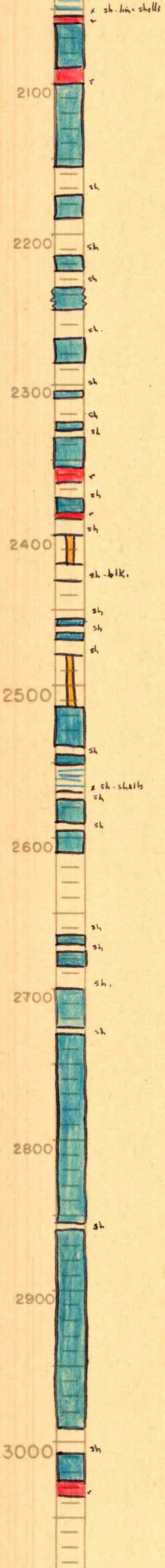
x sh-lime shells
r
r
2100
sh
2200
sh
sh
sh.
sh
2300
sh
sh
r
sh
r
sh
2400
sh-blk.
sh
sh
sh
2500
sh
x sh-shells
sh
sh
2600
sh
sh
sh.
2700
sh
2800
sh
2900
3000
sh
r


sh
3100
sh
3200
3300
x
sh
congl sh.
3400
3500
3600
3700
3800
3900
4000

3362 = 59

T.D. 3396

Top:	Anhydrite	759
	Arbuckle	3359

HFW	290
3 BWPH	475-90
1 BW	1800
1½ BWPH	1840-50
1 BWPH	2400-15
½ BWPH	2480-90
1 BW	3145
water	3220
4 BWPH	3220-30

Slight sh. oil	3220-30
show oil	3359
½ BOPH	3395-96

18-4144 5-40—10M