

# KANSAS

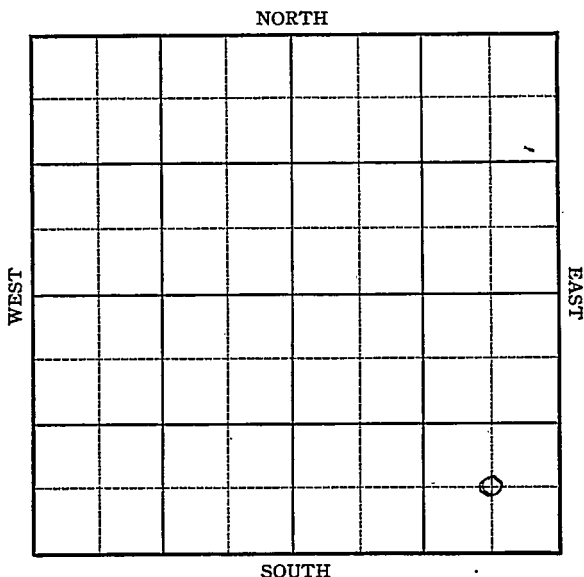
FORM 51 5M 1-42 PETROL

## Leavenworth

Section 1 Township 10 Range 21E

Well No. 1 Stillings "A"

Company Chas. Miller



Sec. 1 Twp. 10 R. 21-E

Well No. #1 Stillings "A" Farm

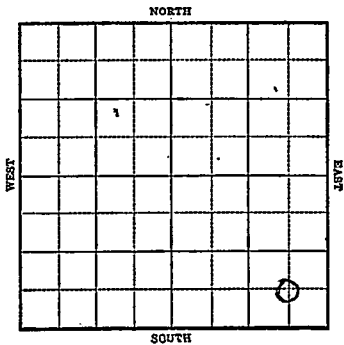
Chas. Miller Company

\_\_\_\_\_ Ft. from N. Line

660 Ft. from S. Line

660 Ft. from E. Line

\_\_\_\_\_ Ft. from W. Line



1943

R E P O R T

11/17 Machine  
12/24 10" @ .60'  
Brlg 555'  
12/1 SD  
12/8 Miss 1220  
T.D. 1345

ABANDONED

KANSAS

Map No. MM Sec. 1 Twp. 10 R. 21E

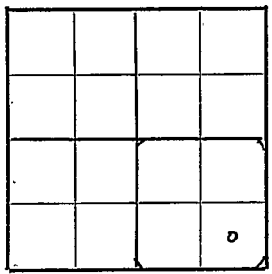
Well No. 1 Stillings "A"

Chas. Miller Company

FIRST REPORT Contractor

C SE SE

SECTION PLAT



\_\_\_\_\_ Ft. from N. Line

660 Ft. from S. Line

660 Ft. from E. Line

\_\_\_\_\_ Ft. from W. Line

McLouth Pool

Location \_\_\_\_\_

Rig up \_\_\_\_\_

Drilling and Remarks:

Machine

RECORD

Cased \_\_\_\_\_ in., \_\_\_\_\_ ft.

Sand \_\_\_\_\_

Gas \_\_\_\_\_

Oil \_\_\_\_\_

Total Depth \_\_\_\_\_

PRODUCTION

1st 24 hrs. Nat. \_\_\_\_\_

1st 24 hrs. after shot \_\_\_\_\_

Gas \_\_\_\_\_ Cu. Ft.

Dry Hole \_\_\_\_\_

Abandoned \_\_\_\_\_

Date

NOV 17 1943 19

S. J. LEWIS Scout

**KANSAS**  
Map No. 111 Sec. 1 Twp. 10 R. 21E

Well No. 1 Stillings "A"

Chas. Miller Company

ABANDONED Contractor

**C SE SE**

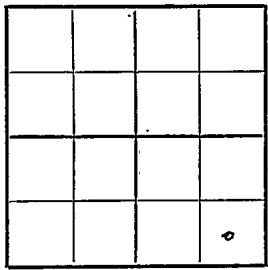
**SECTION PLAT**

\_\_\_\_\_ Ft. from N. Line

660 Ft. from S. Line

660 Ft. from E. Line

\_\_\_\_\_ Ft. from W. Line



**McLouth Pool**

Location \_\_\_\_\_

Rig up \_\_\_\_\_

Drilling and Remarks: \_\_\_\_\_

*Well 1220*

**REGORD**

Cased \_\_\_\_\_ ft.

Sand \_\_\_\_\_

Gas \_\_\_\_\_

Oil \_\_\_\_\_

Total Depth 1345

**PRODUCTION**

1st 24 hrs. Nat. \_\_\_\_\_

1st 24 hrs. after shot \_\_\_\_\_

Gas \_\_\_\_\_ Cu. Ft.

Dry Hole \_\_\_\_\_

Abandoned \_\_\_\_\_

Date \_\_\_\_\_

**DEC 8 1943** 19 \_\_\_\_\_

**S. J. LEWIS** Scout