

Sec. 32 Twp. 10 R. 10E

Section 32 Township 10 Range 10E

Well No. #1 Bolton Farm

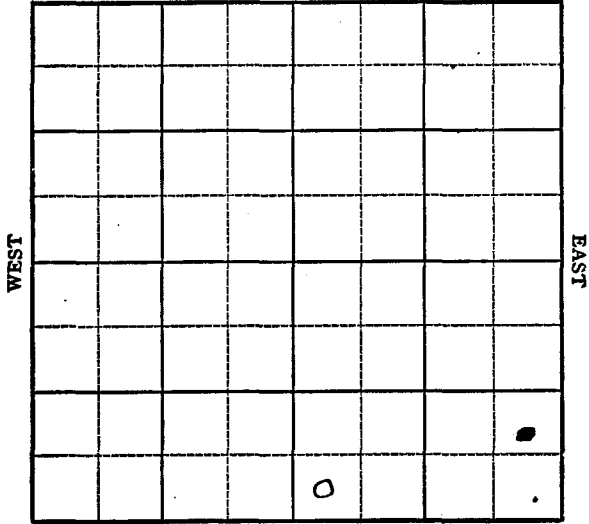
Well No. 1 Bolton

Amerada Company

Company Amerada

Wildcat

Wildcat
NORTH



SOUTH

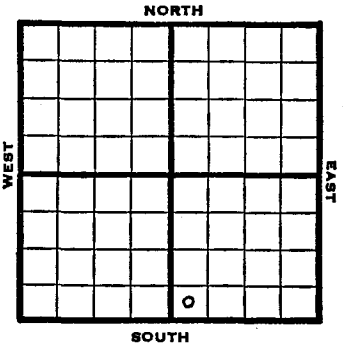
_____ Ft. from N. Line

330' Ft. from S. Line

_____ Ft. from E. Line

330' Ft. from W. Line

SW SE

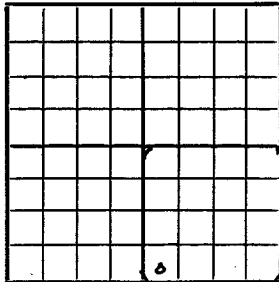


1948	REPORT
8/18	Drlg. 450'
8/25	Tight Hole
9/1	TD 1720' Aband.
	ABANDONED

Wabunsee County Kansas State
Map No. Sec. 32 Twp. 10 R. 10E
Well No. 1 Bolton
Amerada Company
FIRST REPORT Contractor

SW SE.

SECTION PLAT



Ft. from N. Line
330 Ft. from S. Line
Ft. from E. Line
330 Ft. from W. Line

Wildcat


Remarks:
drlg. 450

Date AUG 1 8 1948 Scout S. J. LEWIS

Wabaunsee County Kansas State
Map No. 104 Sec. 32 Twp. 10 R. 10E
Well No. 1 Bolton
Amerada Company
ABANDONED Contractor

SW SE

SECTION PLAT



Ft. from N. Line
330 Ft. from S. Line
Ft. from E. Line
330 Ft. from W. Line

Wildcat

Remarks:
AD 1720

Date SEP 1 1948 Scout S. J. LEWIS