

15 197 00079 0000
FORM 51 10M 7-48 PETROL

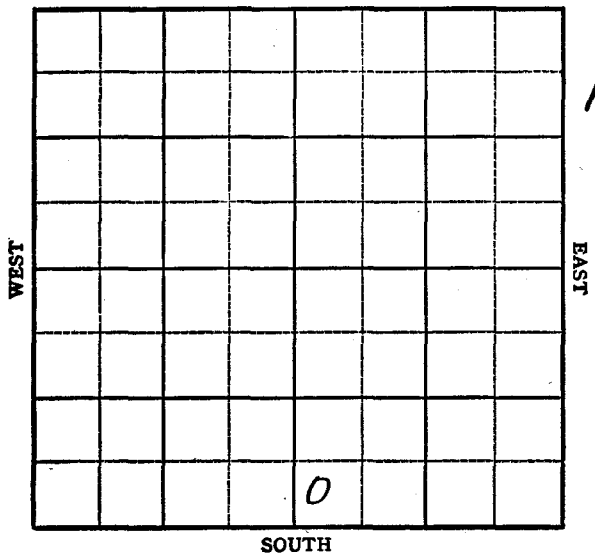
KANSAS Wabaunsee

Section 33 Township 10 Range 10E

Well No. 1 Enlow

Company Amerada

Wildcat
NORTH



FORM 252-A
5M 4-48 PETROL

KANSAS Wabaunsee

Sec. 33 Twp. 10 R. 10E ✓

Well No. 1 Enlow Farm

Amerada Company

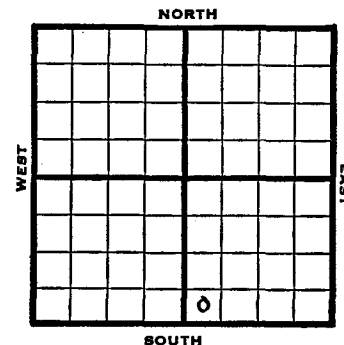
Wildcat

_____ Ft. from N. Line

330 Ft. from S. Line

_____ Ft. from E. Line

330 Ft. from W. Line



SW SE

1948

Elev. - REPORT

9/22

Surface Hole

9/29

"

10/5

Drlg 2000'

10/13

TD 2210'

ABANDONED

Wabaunsee County Kansas State
Map No. _____ Sec. 33 Twp. 10 R. 10E
Well No. 1 Enlow

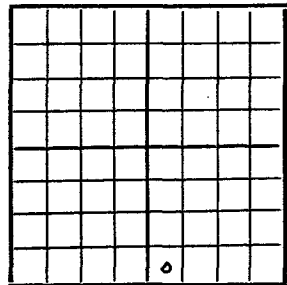
Map No. 104 Sec. 33 Twp. 10 R. 10E
Well No. 1 Enlow

Amerada Company
FIRST REPORT Contractor

Amerada Company
ABANDONED Contractor

SW SE
____ Ft. from N. Line
330 Ft. from S. Line
____ Ft. from E. Line
330 Ft. from W. Line

SECTION PLAT



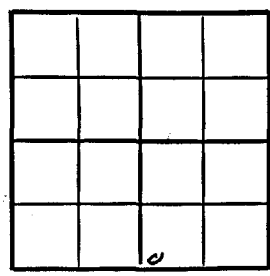
Wildcat
Remarks:

surface hole

Date SEP 22 1948 Scout S. J. LEWIS

SW SE
____ Ft. from N. Line
330 Ft. from S. Line
____ Ft. from E. Line
330 Ft. from W. Line

SECTION PLAT



Wabaunsee County

Location _____
Rig up _____
Drilling and Remarks:

RECORD

Cased _____ in., _____ ft.
Sand _____
Gas _____
Oil _____
Total Depth 2210

PRODUCTION

1st 24 hrs. Nat. _____
1st 24 hrs. after shot _____
Gas _____ Cu. Ft.
Dry Hole _____
Abandoned _____

Date OCT 13 1948 19 S. J. LEWIS Scout