

15 087 00001 0000

KANSAS

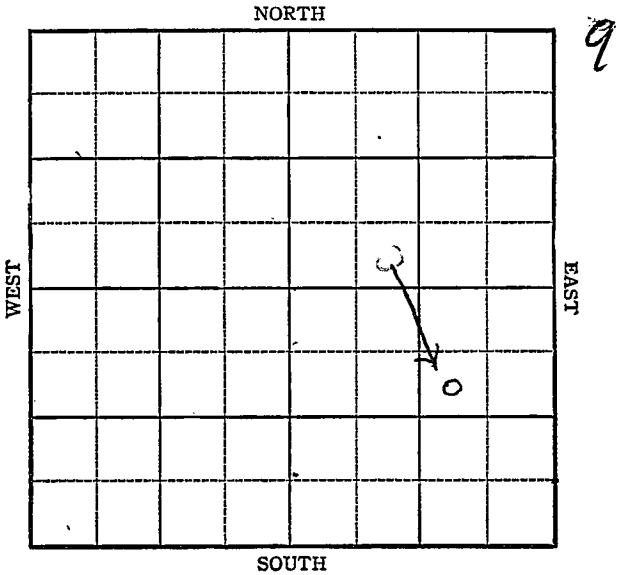
FORM 51 5M BR1X

Jefferson County

Section 15 Township 10 Range 19E

Well No. #1 National Life

Company Magnolia



Sec. 15 Twp. 10 R. 19E

Well No. #1 National Life Farm

Magnolia Company

McLouth

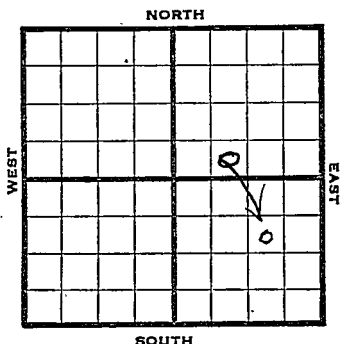
990 Ft. from N. Line

330 Ft. from S. Line

990 Ft. from E. Line

990 Ft. from W. Line

~~SE NE SE~~
~~SE SW NE~~



R E P O R T

1944	
11/1	Cellar
11/8	Rot.
11/16	"
11/24	"
11/29	"
12/6	8" @ ;27' Drlg. 346'
12/14	Sand 1517 Miss 1558 TD 1641
12/21	B Miss 1901 Hunton 1-942 Drlg. 1950
12/29	TD 2020 SD
1945	
1/3	Viola 2133, 2149 fag
1/10	" " " "
1/17	Viola 2133 TD 2149

ABANDONED

Pool Name McLouthMap No. MM Sec. 15 Twp. 10 R. 19EWell No. 1 National LifeMagnolia CompanyFIRST REPORT Contractor

SE SW NE

SECTION PLAT

_____ Ft. from N. Line

330 Ft. from S. Line

_____ Ft. from E. Line

990 Ft. from W. Line

Jefferson

Location _____

Rig up _____

Drilling and Remarks:

Cellar

RECORD

Cased _____ in., _____ ft.

Sand _____

Gas _____

Oil _____

Total Depth _____

PRODUCTION

1st 24 hrs. Nat. _____

1st 24 hrs. after shot _____

Gas _____ Cu. Ft.

Dry Hole _____

Abandoned _____

Date

NOV 1 1944 19S. J. LEWIS Scout

no wall map

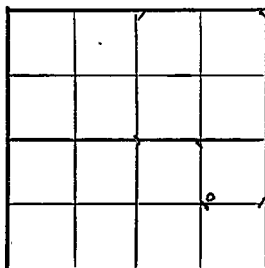
Misc. Small Maps	<i>LD no map</i>
Canada	<i>Petty</i>
Tracing	
France Map	
Scarborough Map	<i>Reid</i>
Moody Map	
Geological Dept.	
Moody Plat Book	

Pool Name McLouthMap No. MM Sec. 15 Twp. 10 R. 19EWell No. 1 National LifeMagnolia Company**CORRECTION**

Contractor

SE NE SE

SECTION PLAT

990 Ft. from N. Line Ft. from S. Line990 Ft. from E. Line Ft. from W. LineJefferson

Location _____

Rig up _____

Drilling and Remarks:

Reported

SE SW NE

RECORD

Cased _____ in., _____ ft.

Sand _____

Gas _____

Oil _____

Total Depth _____

PRODUCTION

1st 24 hrs. Nat. _____

1st 24 hrs. after shot _____

Gas _____ Cu. Ft.

Dry Hole _____

Abandoned _____

Date

NOV 29 194419S. J. LEWISScout

no map

Misc. Small Maps	<i>LC</i>
Cards	<i>LC</i>
Tracing	
France Map	
Sea Borough Map	<i>LC</i>
Moody Map	
Geological Dept.	
Moody Plat Book	

no map

KANSAS

Pool Name McLouth

Map No. M Sec. 15 Twp. 10 R. 19E

Well No. 1 National Life

Magnolia Company

ABANDONED Contractor

SE NE SE

SECTION PLAT

990 Ft. from N. Line

_____ Ft. from S. Line

990 Ft. from E. Line

_____ Ft. from W. Line

Jefferson

RECORD

Location _____

Rig up _____

Drilling and Remarks:

Vista 2183

Cased _____ in., _____ ft.

Sand _____

Gas _____

Oil _____

Total Depth 2149

PRODUCTION

1st 24 hrs. Nat. _____

1st 24 hrs. after shot _____

Gas _____ Cu. Ft.

Dry Hole _____

Abandoned _____

Date

JAN 17 1945

19

S. J. LEWIS Scout

no wall map

Misc. Small Maps	<i>LR</i>
Cards	<i>LR</i>
Tracing	
France Map	
Scarborough Map	<i>LR</i>
Moody Map	
Geological Dept.	
Moody Plat Book	