

KANSAS

15 087 00003 0000

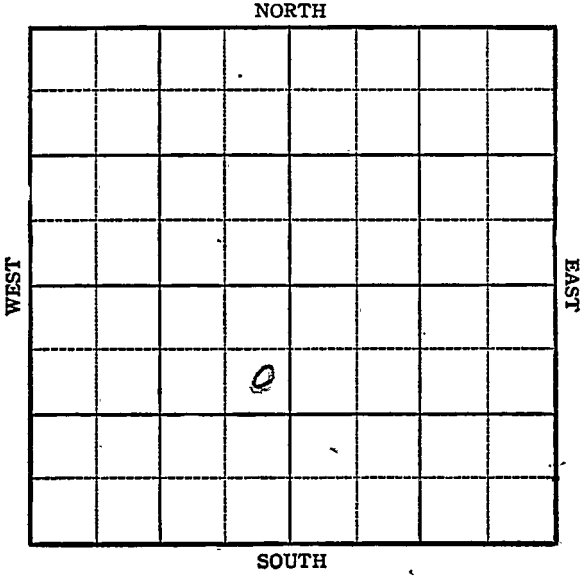
FORM 51 5M BRIX

Jefferson

Section 15 Township 10 Range 19E

Well No. #1 C-E Imus

Company Magnolia



KANSAS

Sec. 15 Twp. 10 R. 19E

Well No. #1 C. L. Imus Farm

Magnolia Company

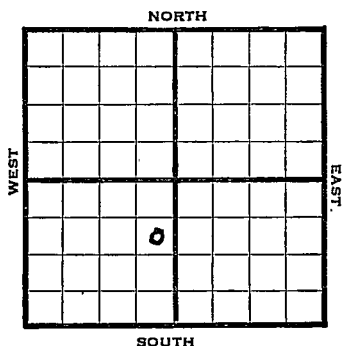
McLouth

990 Ft. from N. Line

\_\_\_\_\_ Ft. from S. Line

330 Ft. from E. Line

\_\_\_\_\_ Ft. from W. Line



SE NE SW

1944

*1110'* REPORT

8/9	Loc.	
8/16	"	
8/23	"	
8/30	"	
9/8	"	
9/13	"	
9/21	"	
9/28	RUR	
10/4	8" @ 128 WOC	
10/11	Drlg. 1540	
10/18	Oread 208 B Oread 265 Lans 515 " B Herta 864 B Ft Scott 1091 Miss 1644 Drlg. 1757	
10/25	Hurton 1992 SO 2013-23 Drlg. 2135	
11/2	B. Hunton 2161 Viola 2193 TD 2256 5" @ 2235 RUST	
11/8	PB 3167 13 shots 2013-17 13 shots 2002-09	
11/16	1200' wtr. Packer 1998 Squeeze Perf.	

*1992  
1110  
- 882*

**OVER**

1944

11/22 Viola 2193  
5" @ 2235'  
TD 2256'

**ABANDONED**

Pool Name McLouth

Map No. 15 Sec. 15 Twp. 10 R. 19E

Well No. I C. L. Imus

Magnolia Company

**FIRST REPORT** Contractor

SE NE SW

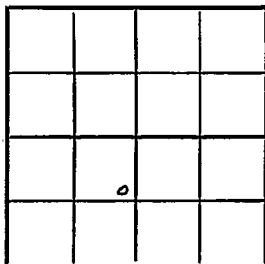
**SECTION PLAT**

990 Ft. from N. Line

\_\_\_\_\_ Ft. from S. Line

330 Ft. from E. Line

\_\_\_\_\_ Ft. from W. Line



Jefferson County

Location X

Rig up \_\_\_\_\_

Drilling and Remarks:

**RECORD**

Cased \_\_\_\_\_ in., \_\_\_\_\_ ft.

Sand \_\_\_\_\_

Gas \_\_\_\_\_

Oil \_\_\_\_\_

Total Depth \_\_\_\_\_

**PRODUCTION**

1st 24 hrs. Nat. \_\_\_\_\_

1st 24 hrs. after shot \_\_\_\_\_

Gas \_\_\_\_\_ Cu. Ft.

~~Dry Hole~~ \_\_\_\_\_

Abandoned \_\_\_\_\_

Date

AUG 9 1944 19 \_\_\_\_\_

S. J. LEWIS Scout

no well

Misc Small Maps	Reid
Beety	
File	
Map	X
Index	
Geological Dept.	
Moody Plat Book	

No map

Pool Name McLouth PoolMap No. WIN Sec. 15 Twp. 10 R. 19EWell No. 1 C. L. ImusMagnolia


Company

ABANDONED

Contractor

SE NE SW

## SECTION PLAT

990 Ft. from N. Line         Ft. from S. Line330 Ft. from E. Line         Ft. from W. Line

Jefferson County

Location         Rig up         

Drilling and Remarks:

V. 10 21935" C 2235

## RECORD

Cased          in.,          ft.Sand         Gas         Oil         Total Depth 2256

## PRODUCTION

1st 24 hrs. Nat.         1st 24 hrs. after shot         Gas          Cu. Ft.Dry Hole         Abandoned         

Date

NOV 22 1944 19S. J. LEWIS

Scout

*no wall map*

Misc. Small Maps	_____
Cards	<i>DA</i>
Tracing	_____
France Map	_____
Scarborough Map	<i>L Reid</i>
File	_____
Co	_____
Fi	_____

*L Reid no map*