

KANSAS

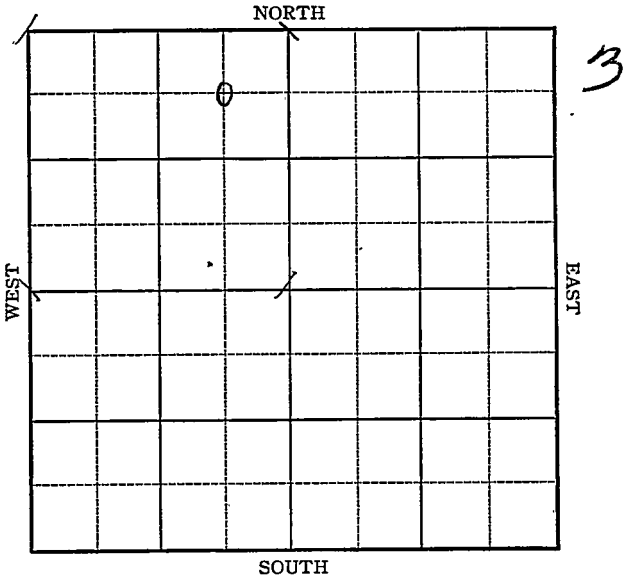
Jefferson

FORM 51 5M 1-42 PETROL

Section 26 Township 10 Range 19-E

Well No. #1 Lowe

Company J. O. Isaac



Sec. 26 Twp. 10 R. 19-E

Well No. #1 Lowe Farm

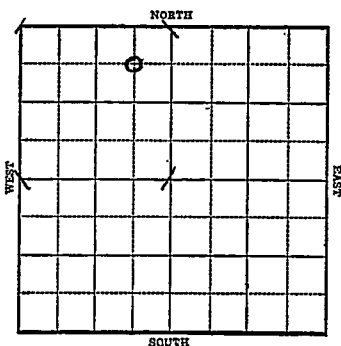
J. O. Isaac Company

660 Ft. from N. Line

 Ft. from S. Line

660 Ft. from E. Line

 Ft. from W. Line



1943

R E P O R T

5/5 Location Derby farmout.

5/12 "

5/19 10" @ 91'
Drlg. 645'

5/26 8" @ 930
Drlg. 935

6/2 Miss 1616
T.D. 1626 SD

6/9 " " "

6/16 Bart 1529
5" @ 1626'
T.D. 1743'
HFW

ABANDONED

KANSAS

Jefferson

Map No. VM Sec. 26 Twp. 10 R. 19E

Well No. 1 Lowe

J. O. Isaac Company

FIRST REPORT Contractor

C NE NW


SECTION FLAT

660 Ft. from N. Line

_____ Ft. from S. Line

660 Ft. from E. Line

_____ Ft. from W. Line



MCLOUTH POOL

Location XXX

Rig up _____

Drilling and Remarks:

Derby farmout

RECORD

Cased _____ in., _____ ft.

Sand _____

Gas _____

Oil _____

Total Depth _____

PRODUCTION

1st 24 hrs. Nat. _____

1st 24 hrs. after shot _____

Gas _____ Cu. Ft.

Dry Hole

Abandoned

Date

MAY 5 1943

19

S. J. LEWIS Scout

Jefferson

Map No. ~~KANSAS~~ Sec. 26 Twp. 10 R. 19E

Well No. 1 Lowe

J. O. Isaacs

Company

ABANDONED

Contractor

C NE NW

600 Ft. from N. Line

Ft. from S. Line

660 Ft. from E. Line

Ft. from W. Line

SECTION PLAT

	o		.

M'CLOUTH POOL

Location

Rig up

Drilling and Remarks:

Bal 81529

5 "C" 1626

HFW

RECORD

Cased _____ in., _____ ft.

Sand _____

Gas _____

Oil _____

Total Depth 1743

PRODUCTION

1st 24 hrs. Nat. _____

1st 24 hrs. after shot _____

Gas _____ Cu. Ft.

Dry Hole _____

Abandoned _____

Date

JUN 16 1943

19

S. J. LEWIS Scout