

KANSAS

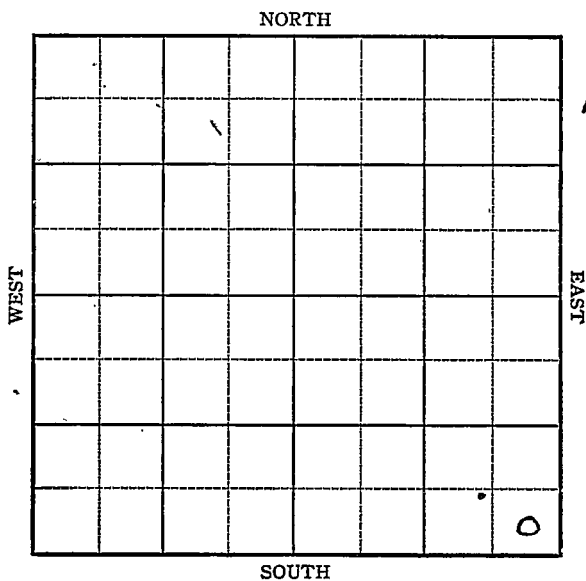
Leavenworth

FORM 51 5M PETROL

Section 27 Township 10 Range 21-E

Well No. #1 Bachelor

Company Husan etal.



LES 904
537

Sec. 27 Twp. 10 R. 21-E

Well No. #1 Bachelor Farm

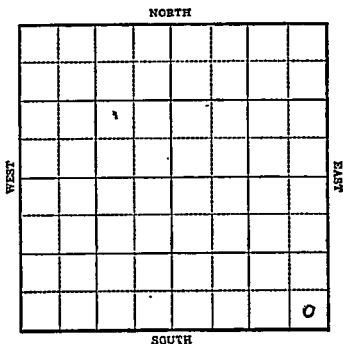
Husan etal Company

_____ Ft. from N. Line

330 Ft. from S. Line

330 Ft. from E. Line

_____ Ft. from W. Line



1943

R E P O R T

11/3 Machine
 11/10 "
 11/17 12" @ 30'
 Drlg 531'
 11/24 Drlg. 925'
 8" @ 610'
 12/1 1160 SD
 12/8 Miss 1216
 T.D. 1230

ABANDONED

KANSAS
 Map No. 11119 Sec. 27 Twp. 10 R. 21E

Well No. 1 Bachelor

Husan et al. Company

FIRST REPORT

Contractor

SE/C


SECTION PLAT

_____ Ft. from N. Line

330 Ft. from S. Line

330 Ft. from E. Line

_____ Ft. from W. Line



McLouth Pool

Location _____

Rig up _____

Drilling and Remarks:

Machine

RECORD

Cased _____ in., _____ ft.

Sand _____

Gas _____

Oil _____

Total Depth _____

PRODUCTION

1st 24 hrs. Nat. _____

1st 24 hrs. after shot _____

Gas _____ Cu. Ft.

Dry Hole _____

Abandoned _____

Date

NOV 3 1943 19 _____

S. J. LEWIS Scout

KANSAS

Map No. MM Sec. 27 Twp. 10 R. 21E

Well No. 1 Bachelor

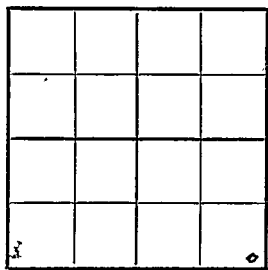
Husan etal. Company

ABANDONED Contractor

SE/C

SECTION PLAT

330 Ft. from N. Line
330 Ft. from S. Line
330 Ft. from E. Line
 Ft. from W. Line



McLouth Pool

Location _____

Rig up _____

Drilling and Remarks:

Bliss 1216

RECORD

Cased _____ in., _____ ft.
 Sand _____
 Gas _____
 Oil _____
 Total Depth 1230

PRODUCTION

1st 24 hrs. Nat. _____
 1st 24 hrs. after shot _____
 Gas _____ Cu. Ft.
 Dry Hole _____
 Abandoned _____

Date

DEC 8 1943 19

S. J. LEWIS Scout