


E 23
S
11
2

WYANDOTTE,
County
BROWN,
Farm
F. LINDSLEY,
Company

No. 2,



Twp.

6	5	4	3	X	1
7	8	9	10	11	12
18	17	16	15	14	13
19	20	21	22	23	24
30	29	28	27	26	25
31	32	33	34	35	36

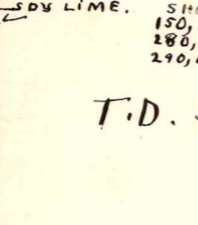
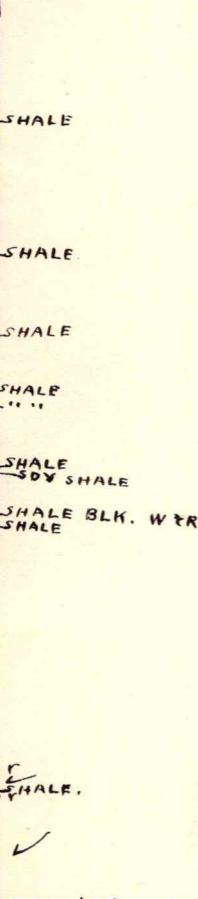

NW NE SW NE

Elev. _____ T.D. 523½'

Date Drilled 11-6-32,

Correlation by _____

PROD. 290,000 G.



SHOW GAS 517'
150,000 G. 518'
280,000 G. ?
290,000 G. 523½'

T.D. 523½'