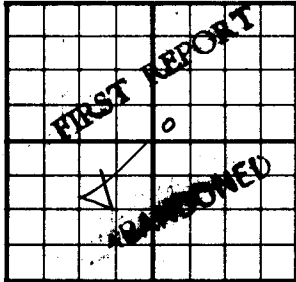


County Shawnee State Kansas
 Sec. 33 (Blk. 12 (Sur. 10E Map No.
 Twp.) Rge.)

Operator J. J. Lynn

Well No. 1 Farm Nelson

Elev. 1032 Location SW SW NE



330 Ft. From S Line NE

330 Ft. From W Line Quarter

1st. Report JUL 11 1951

Completion JUL 11 1951

Remarks

John Lindas - Contr.

Spudding Date 7-3-51

Drilg. Data Wildcat

8" @ 75 Top 88 KC 795 Miss 1755

Chattanooga Sh. 1982 Huton 2098 Viola 2238

Arb. 2401 T.D. 2518 in Arb D&A

*2098
1755
343*

2098

J. E. TYRA

Lined writing area with horizontal lines and some faint smudges.

Code: <i>mm</i>
<i>[Signature]</i>
Date: _____
Period: _____
Misc: _____

JUL 17 1951

Orig. Data

Shawnee

KANSAS

Sec. 33 Twp. 12 16 E

Well No. # 1 Nelson Farm

J. J. Lynn Company

John Lindas Contractor

Wildcat

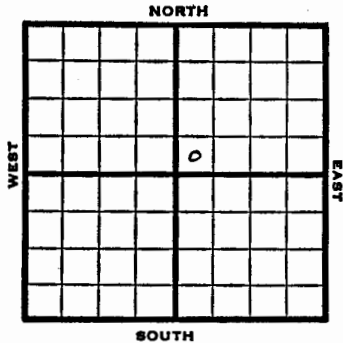
Ft. from N. Line

330 Ft. from S. Line

Ft. from E. Line

330 Ft. from W. Line

SW SW NE



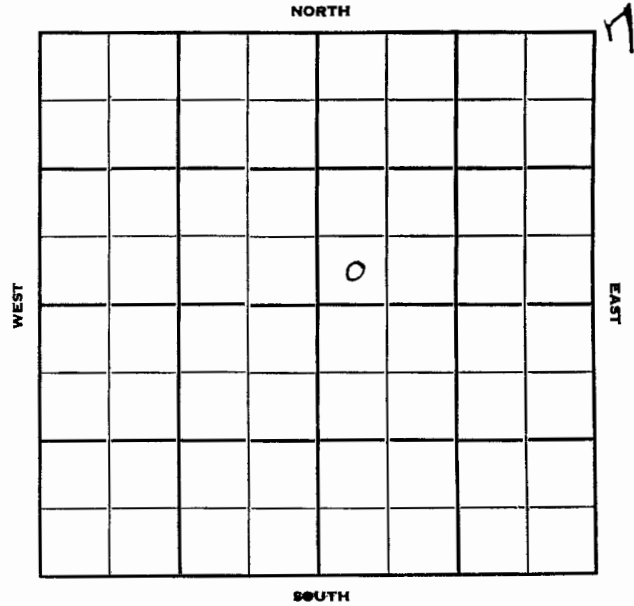
Shawnee

KANSAS

Section 33 Township 12 Range 16 E

Well No. # 1 Nelson

Company J. J. Lynn



1951	Elev. 1032'	REPORT
7/11	Spud 7-3-51 8" @ 73 Top 88' KC 795' Miss 1755', Chattanooga Sh 1982', Hunton 2098', Viola 2233', Arb. 2401 TD 2518' in Arb. D & A FIRST REPORT ABANDONED	