

KANSAS

FORM 51 5M 10-41 PETROL

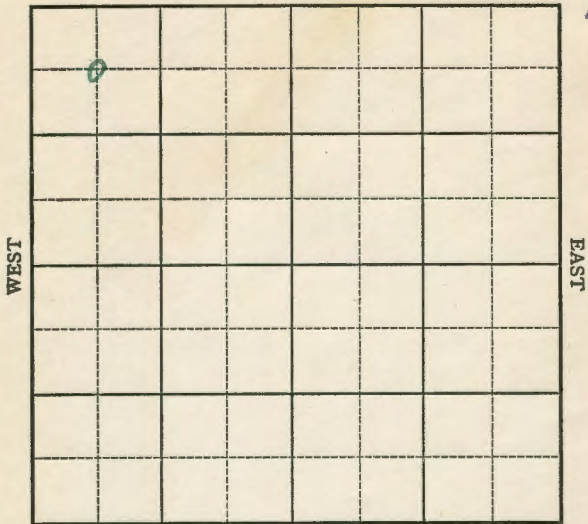
Douglas

Section 31 Township 12 Range 19-E

Well No. #1 Williams

Company Union Gas

NORTH Wildcat



SOUTH

FORM 252-A  
5M 10-41 PETROL

KANSAS

Douglas

Sec. 31 Twp. 12 R. 19-E

Well No. #1 Williams Farm \_\_\_\_\_

Union Gas Company \_\_\_\_\_

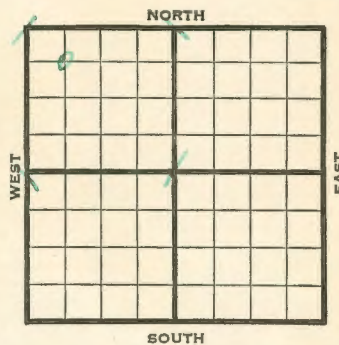
(Wildcat)

660 Ft. from N. Line

\_\_\_\_\_ Ft. from S. Line

\_\_\_\_\_ Ft. from E. Line

660 Ft. from W. Line



Elev. 1073

	REPORT
1942	
5/13	Spud.
5/20	Lans. 413' B.K.C. 775' Drlg. 800'
5/27	8" - 962' Drlg. 1170'
6/3	1324' U.R. 8".
6/10	Sand 1381' H.F.W. 1435' Miss. 1523-50' T.D. H.F.W. U.R. 6".
6/17	5" - 1630' Drlg. 1650'
6/24	Miss. 1523' 5" - 1630' T.D. 1680' No shows.
	$\begin{array}{r} 1523 \\ 413 \\ \hline 1110 \end{array}$
	<b>ABANDONED</b>
	$\begin{array}{r} 1073 \\ 715 \\ \hline 298 \end{array}$
	$\begin{array}{r} 1073 \\ 413 \\ \hline 660 \end{array}$
	$\begin{array}{r} 1523 \\ 775 \\ \hline 748 \end{array}$

Douglas **KANSAS**

Map No. MM Sec. 31 Twp. 12 R. 19E

Well No. 1 Williams


Union Gas Company

**FIRST REPORT**

Contractor

C NW NW

SECTION PLAT



660 Ft. from N. Line

\_\_\_\_\_ Ft. from S. Line

\_\_\_\_\_ Ft. from E. Line

660 Ft. from W. Line

WILDCAT

Location \_\_\_\_\_

Rig up \_\_\_\_\_

Drilling and Remarks:

Spud

RECORD

Cased \_\_\_\_\_ in., \_\_\_\_\_ ft.

Sand \_\_\_\_\_

Gas \_\_\_\_\_

Oil \_\_\_\_\_

Total Depth \_\_\_\_\_

PRODUCTION

1st 24 hrs. Nat. \_\_\_\_\_

1st 24 hrs. after shot \_\_\_\_\_

Gas \_\_\_\_\_ Cu. Ft.

Dry Hole \_\_\_\_\_

Abandoned \_\_\_\_\_

Date

MAY 13 1942

19

S. J. LEWIS

Scout

Douglas **KANSAS**

Map No. MM Sec. 31 Twp. 12 R. 19E

Well No. 1 Williams

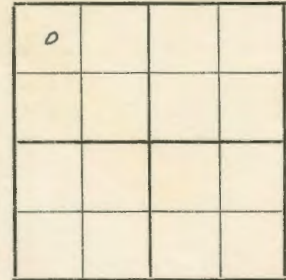
Union Gas Company

**ABANDONED**

Contractor

C NW NW

SECTION PLAT



660 Ft. from N. Line

\_\_\_\_\_ Ft. from S. Line

\_\_\_\_\_ Ft. from E. Line

660 Ft. from W. Line

WILDCAT

Location \_\_\_\_\_

Rig up \_\_\_\_\_

Drilling and Remarks:

*Miss 1523  
5" @ 1630  
No show*

RECORD

Cased \_\_\_\_\_ in., \_\_\_\_\_ ft.

Sand \_\_\_\_\_

Gas \_\_\_\_\_

Oil \_\_\_\_\_

Total Depth 1680

PRODUCTION

1st 24 hrs. Nat. \_\_\_\_\_

1st 24 hrs. after shot \_\_\_\_\_

Gas \_\_\_\_\_ Cu. Ft.

Dry Hole \_\_\_\_\_

Abandoned \_\_\_\_\_

Date

JUN 24 1942

19

S. J. LEWIS

Scout