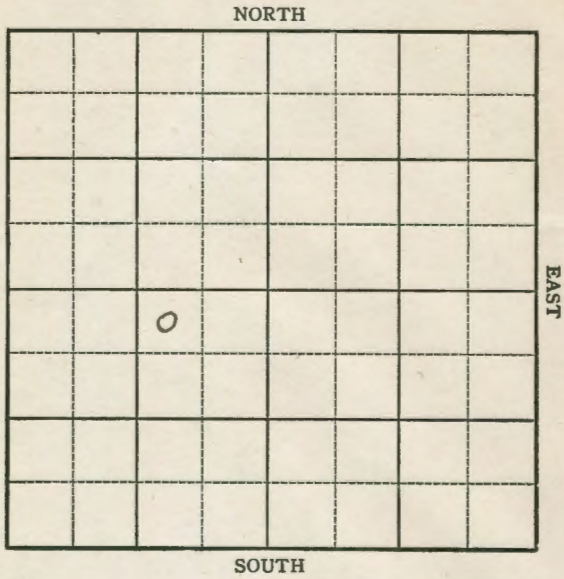


**KANSAS** Dickinson

Section 35 Township 12 Range 2E

Well No. 1 Bramizer

Company Wolf Creek etal.



Dickinson

Sec. 35 Twp. 12 R. 2E

Well No. #1 Bramizer Farm

Wolf Creek etal Company

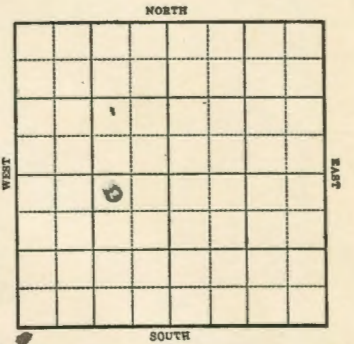
330 Ft. from N. Line

\_\_\_\_\_ Ft. from S. Line

990 Ft. from E. Line

\_\_\_\_\_ Ft. from W. Line

Elev. 1268



1943

REPORT

- 11/17 Rotary
- 11/24 10" @ 145'  
**KC 1583**  
Drlg. 1596'
- 12/1 **Miss 2284**  
Drlg. 2378'
- 12/8 **Lans 1704**  
**Kind 2418**  
**Hunton 2596**  
**Viola 2889**  
**Simp 3004**  
**Arb 3082**  
**T.D. 3112**

2596  
2294  
3/2

3004  
2596  
408

**ABANDONED**

3004  
1268  
1736

KANSAS 50 Map No. 50 Sec. 35 Twp. 12 R. 2E

Well No. 1 Bremizer

Wolf Creek etal. Company

FIRST REPORT Contractor

NW NE SW


SECTION PLAT

330 Ft. from N. Line

Ft. from S. Line

990 Ft. from E. Line

Ft. from W. Line



Wildcat

Location

Rig up

Drilling and Remarks:

Rotary

RECORD

Cased in. ft.

Sand

Gas

Oil

Total Depth

PRODUCTION

1st 24 hrs. Nat.

1st 24 hrs. after shot

Gas Cu. Ft.

Dry Hole

Abandoned

Date

NOV 17 1943 19 S. J. LEWIS Scout

KANSAS 50 Map No. 50 Sec. 35 Twp. 12 R. 2E

Well No. 1 Bremizer

Wolf Creek etal. Company

CORRECTION Contractor

NW NE SW

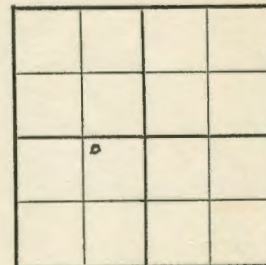
SECTION PLAT

330 Ft. from N. Line

Ft. from S. Line

990 Ft. from E. Line

Ft. from W. Line



Wildcat

Location

Rig up

Drilling and Remarks:

Had spotted wrong

RECORD

Cased in. ft.

Sand

Gas

Oil

Total Depth

PRODUCTION

1st 24 hrs. Nat.

1st 24 hrs. after shot

Gas Cu. Ft.

Dry Hole

Abandoned

Date

NOV 17 1943 19 S. J. LEWIS Scout

**KANSAS**  
Map No. 35 Sec. 35 Twp. 12 R. 2E

Well No. 1 Bremizer

Wolf Creek etel. Company

ABANDONED Contractor

NW NE SW

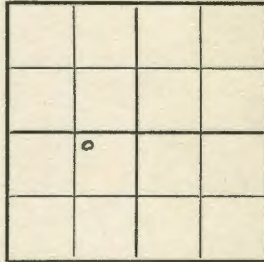
SECTION PLAT

330 Ft. from N. Line

\_\_\_\_\_ Ft. from S. Line

990 Ft. from E. Line

\_\_\_\_\_ Ft. from W. Line



Wildcat

Location \_\_\_\_\_

Rig up \_\_\_\_\_

Drilling and Remarks:

*Laws 1704*

*Mud 24/5*

*Hunter 2596*

*Vista 2884*

*Simp 3004*

*Out 3082*

RECORD

Cased \_\_\_\_\_ in \_\_\_\_\_ ft.

Sand \_\_\_\_\_

Gas \_\_\_\_\_

Oil \_\_\_\_\_

Total Depth 3112

PRODUCTION

1st 24 hrs. Nat. \_\_\_\_\_

1st 24 hrs. after shot \_\_\_\_\_

Gas \_\_\_\_\_ Cu. Ft.

Dry Hole \_\_\_\_\_

Abandoned \_\_\_\_\_

Date \_\_\_\_\_

DEC 8 1943 19

S. J. LEWIS Scout