



S. T. R. 17-12-24

County Johnson

State Kansas

Company Union Gas Corp


Lease and Well No. Tamer Flanagan


Location 1680' E & 1110' N of SW cor. of SW 1/4

Drilling Completed Feb 7, 1933

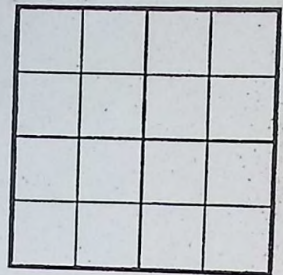
Initial Production Dry hole

Surface Elevation 980.2

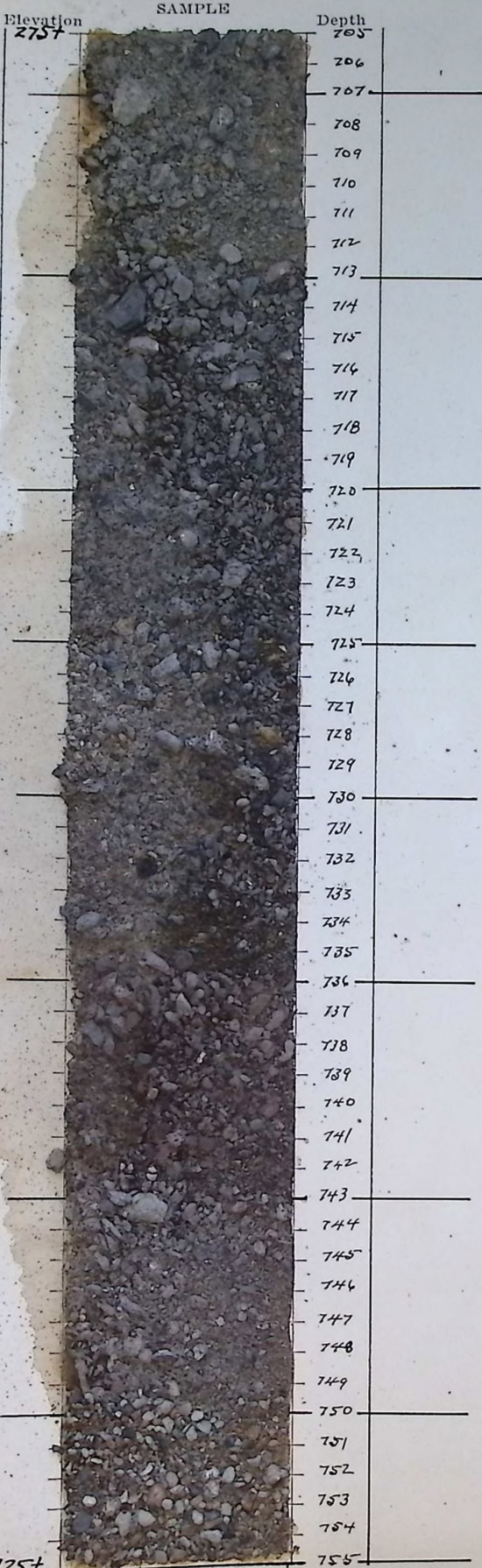





S. T. R. 17-12-24
 County Johnson
 State Kansas
 Company Union Gas Corp
 Lease and Well No. James Flanagan #2
 Location 1680' East & 1110' N. SW-SE 1/4
 Drilling Completed Feb. 1, 1933
 Initial Production Dry Hole
 Surface Elevation 980.2



Geological Form 3

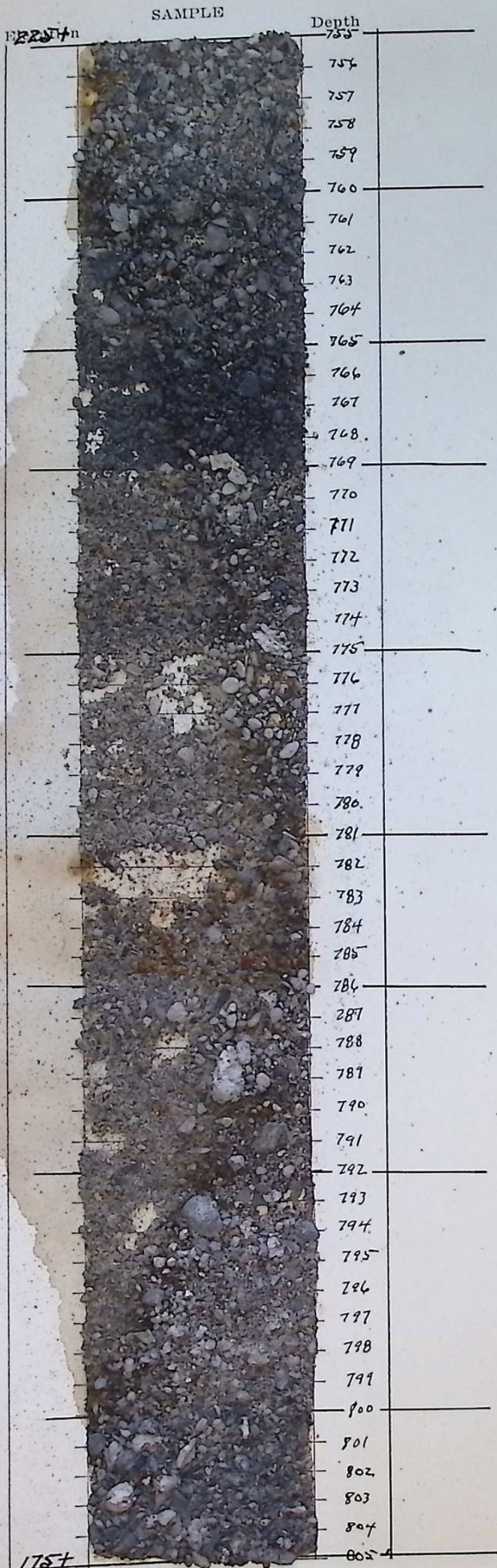


S. T. R. 17-12-24
 County Johnson
 State KANSAS
 Company Union Gas Corp
 Lease and Well No. James Flanagan #2
 Location 1680' East & 1116' SW-SW 1/4
 Drilling Completed Feb 2, 1933
 Initial Production Dry hole
 Surface Elevation 980.2



Geological Form 3

2257



S. T. R. 17-12-24

County Johnson

State Kansas

Company Union Gas Corp

Lease and Well No. James Flanagan #2


Location 1680' East & 1110' N. SW 1/4

Drilling Completed Feb 2, 1933


Initial Production Dry hole


Surface Elevation 280.2

Geological Form 3



S. T. R. 17-12-24
 County Johnson
 State Kansas
 Company Union Gas Corp
 Lease and Well No. James Flanagan #2
 Location 1680' East & 1110' N. SW. 1/4
 Drilling Completed Feb 2, 1933
 Initial
 Production Dry Hole
 Surface
 Elevation 980.2





S. T. R. 17-12-24

County Johnson

State Kansas

Company Union Gas Corp

Lease and Well No. James Flanagan #2

Location 1680' East & 1110' N. SW. SW 1/4

Drilling Completed Feb 2, 1933

Initial Production Dry Hole


Surface Elevation 980.2

Geological Form 3


Elevation
757

SAMPLE


Depth



S. T. R. 17-12-24
 County Johnson
 State Kansas
 Company Union Gas Corp
 Lease and Well No. James Flanagan #2
 Location 1680' East & 1110' N. SW-SW 1/4
 Drilling Completed Feb 2, 1933
 Initial Production Dry hole
 Surface Elevation 980 ft.



25+



S. T. R. 17-12-24

County Johnson

State Kansas

Company Union Gas Corp


Lease and Well No. Flanagan #2

Location 1680' East & 1110' N. SW-SW 1/4

Drilling Completed Feb 2, 1933

Initial Production Dry Hole


Surface Elevation 980.2




sea level

Geological Form 3

25-



S. T. R. 17-12-24
 County Johnson
 State Kansas
 Company Union Gas Corp
 Lease and Well No. J. Flanagan #2
 Location 1680' E & 1170' N. SW. SW 1/4
 Drilling Completed Feb. 2, 1933
 Initial Production Dry Hole
 Surface Elevation 980.2



Geological Form 3

T.D.