

15-041-00126

Dickinson

KANSAS

FORM 51 5M BR1X

Section 19 Township 13 Range 1E

Well No. #1, Solomon

Company Nelson Drlg.

FORM 252-A
5M 3-44 PETROL

KANSAS

Dickinson

Sec. 19 Twp. 13 R. 1E

Well No. #1 Solomon Farm

Nelson Drlg. Company

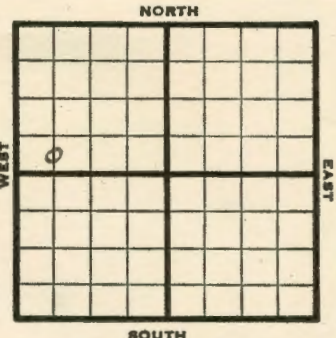
Wildcat

 Ft. from N. Line


330 Ft. from S. Line

 Ft. from E. Line

660 Ft. from W. Line



NORTH



SOUTH

WEST

EAST

1944

REPORT

6/7 10" @ 145'
WOC

6/21 Viola 3078
Hunton 2825
Simp. sd. 3226
Arb 3261
T.D. 3299
No Shows

ABANDONED

KANSAS

Pool Name Wildcat

Map No. 50 Sec. 19 Twp. 13 R. 1E


Well No. 1 Solomon

Nelson Drlg. Company

FIRST REPORT Contractor

C S L SW NW

SECTION PLAT



Ft. from N. Line

330 Ft. from S. Line

Ft. from E. Line

660 Ft. from W. Line

Dickinson County

Location _____

Rig up _____

Drilling and Remarks:

10" - 145'

WOC

RECORD

Cased _____ in., _____ ft.

Sand _____

Gas _____

Oil _____

Total Depth _____

PRODUCTION

1st 24 hrs. Nat. _____

1st 24 hrs. after shot _____

Gas _____ Cu. Ft.

Dry Hole _____

Abandoned _____

Date _____

JUN 7 1944 19

S. J. LEWIS Scout

KANSAS

Pool Name Wildcat

Map No. 50 Sec. 19 Twp. 13 R. 1E

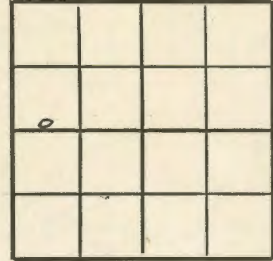
Well No. 1 Solomon

Nelson Drlg. Company

ABANDONED Contractor

C S L SW NW

SECTION PLAT



Ft. from N. Line

330 Ft. from S. Line

Ft. from E. Line

660 Ft. from W. Line

Dickinson County

Location _____

Rig up _____

Drilling and Remarks:

Viola 3078
Hunter 2825
Lang Sol 3226
City 3261
Nachowz

RECORD

Cased _____ in., _____ ft.

Sand _____

Gas _____

Oil _____

Total Depth 3299

PRODUCTION

1st 24 hrs. Nat. _____

1st 24 hrs. after shot _____

Gas _____ Cu. Ft.

Dry Hole _____

Abandoned _____

Date _____

JUN 21 1944 19

S. J. LEWIS Scout