

KANSAS

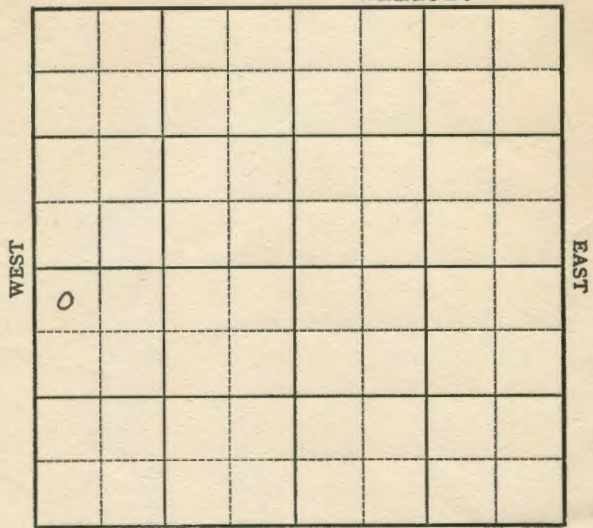
15-197 00056
Wabaunsee

Section 11 Township 13 Range 10E

Well No. #1 C.S. Gibson Stuewe

Company Skelly

NORTH Wildcat



SOUTH

KANSAS

Wabaunsee

Sec. 11 Twp. 13 R. 10E

Well No. #1 C.S. Gibson #1 Stuewe Farm

Skelly

Company

Wildcat

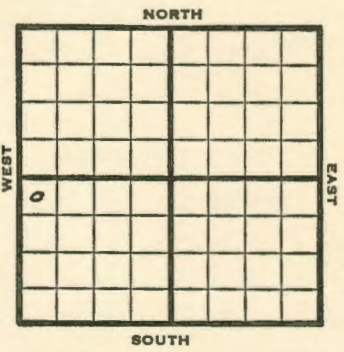
330' Ft. from N. Line

_____ Ft. from S. Line

_____ Ft. from E. Line

330' Ft. from W. Line

NW SW



1949	Elev. 1223 DF REPORT
9/14	Location
9/21	"
9/28	Spud 66'
10/5	8" @ 194'
10/12	Howard 708'
	Topeka 780'
	Lansing 1352'
	KC 1498'
	Drlg 1615'
10/19	BKC 1711'
	Mississippi 2322'
	Kinderhook 2657'
	Hunton 2845'
	Drlg 2851'
10/26	Viola 3101'
	Simp 3025 3209'
	Arb 3292'
	TD 3320'
	ABANDONED

Map No. _____ Sec. 11 Twp. 13 R. 10E


Well No. 1 Stuewe

Skelly Company

ABANDONED Contractor

NW SW

SECTION PLAT



330 Ft. from N. Line

_____ Ft. from S. Line

_____ Ft. from E. Line

330 Ft. from W. Line

Wabaunsee County

RECORD

Location _____ Cased _____ in, _____ ft.
Rig up _____ Sand _____
Drilling and Remarks: Gas _____
Vista 3101 Oil _____
Blind 3209 Total Depth 3220
ELX 3252

PRODUCTION

1st 24 hrs. Nat. _____
1st 24 hrs. after shot _____
Gas _____ Cu. Ft. _____
Dry Hole _____
Abandoned _____

Date

OCT 26 1949 19 S. J. LEWIS Scout

Map No. _____ Sec. 11 Twp. 13 R. 10E


Well No. 1 C. S. Gibson

Skelly Company

Contractor

NW SW

SECTION PLAT



330 Ft. from N. Line

_____ Ft. from S. Line

_____ Ft. from E. Line

330 Ft. from W. Line

Wabaunsee County

RECORD

Location X Cased _____ in, _____ ft.
Rig up _____ Sand _____
Drilling and Remarks: Gas _____
Oil _____
Total Depth _____

PRODUCTION

1st 24 hrs. Nat. _____
1st 24 hrs. after shot _____
Gas _____ Cu. Ft. _____
Dry Hole _____
Abandoned _____

Date

SEP 14 1949 19 S. J. LEWIS Scout

Map No. _____ Sec. 11 Twp. 13 R. 10E

Well No. 1 Stuewe

Skelly Company

CORRECTION Contractor

NW SW

SECTION PLAT

330 Ft. from N. Line

_____ Ft. from S. Line

_____ Ft. from E. Line

330 Ft. from W. Line

o			

Wabaunsee County

Location _____

Rig up _____

Drilling and Remarks:

Reported as

#1 Gibson

RECORD

Cased _____ in. _____ ft.

Sand _____

Gas _____

Oil _____

Total Depth _____

PRODUCTION

1st 24 hrs. Nat. _____

1st 24 hrs. after shot _____

Gas _____ Cu. Ft.

Dry Hole _____

Abandoned _____

Date

SEP 21 1949 19

S. J. LEWIS Scout