


KANSAS

Section 2 Township 13 Range 10E

Well No. #1 C. Thoewe

Company Skelly Oil

NORTH **O.W.W.O.**



KANSAS

Waubaunsee

Sec. 2 Twp. 13 R. 10-E ✓

Well No. #1 C. Thoewe Farm

Skelly Oil Company

Adkins Drlg. Contractor

Wildcat

**O.W.W.O.**

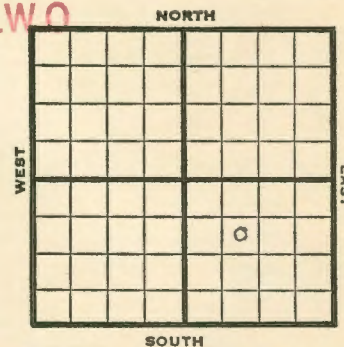
990 Ft. from N. Line

\_\_\_\_\_ Ft. from S. Line

\_\_\_\_\_ Ft. from E. Line

990 Ft. from W. Line

SE NW SE



1950

**Elev 1112**

REPORT

7/19

8" @ 200

Howard 588

Top 659

Heeb 980

Lans 1234

KC 1374

B KC 1595

DST 1550-71 opn 30 min rec 960' drlg. mud

8/2

Drlg 2100

8" @ 200

Howard 588

Top 659

Heeb 980

Lans 1234

KC 1374

B KC 1595

DST 1550-71 opn 30 min rec 960' drlg. mud.

B KC 1595

Cherokee 1855

Miss 2191

Hunton 2706

Maq 2875

Viola 2950-56

Por. & Sat.

DST 2951-56, opn 2 hr rec 250' oil

2700' wtr

DST 2955-56, opn 1 hr 15 min rec

120' oil 2790' wtr

Simp sh 3040

Somp sd 3073

Arb 3144-62 TD

D&A

**ABANDONED**

**OVER**

1950

531164

O.W.W.O.

11/22 Arb. 3134' OTD 3162'  
To make SWD

12/6 OWWO  
SWD Well TD 3307  
Arb. 3134' OTD 3162  
DD 3307'  
4 1/2" Liner @ 3148 Comp. for SWD  
**ABANDONED**

Form 26 200 Bks. 11-49 Petrol

Wildcat

Kansas

Map No. \_\_\_\_\_ Sec. 2 Twp. 13 R. 10E

Well No. 1 C. Thoewe

Skelly Oil Company

Adkins Drlg. Contractor

SE NW SE

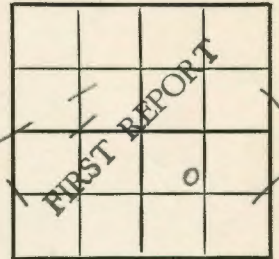
SECTION PLAT

990 Ft. from N. Line

\_\_\_\_\_ Ft. from S. Line

\_\_\_\_\_ Ft. from E. Line

990 Ft. from W. Line



Waubaunsee County

Location \_\_\_\_\_

RECORD

Rig up \_\_\_\_\_

Cased \_\_\_\_\_ in., \_\_\_\_\_ ft.

Drilling and Remarks:

Sand \_\_\_\_\_

8" @ 200

Gas \_\_\_\_\_

Howard 588

Oil \_\_\_\_\_

Top. 659

Total Depth \_\_\_\_\_

Heeb. 980

PRODUCTION

Lans. 1234

1st 24 hrs. Nat. \_\_\_\_\_

KC 1374

1st 24 hrs. after shot \_\_\_\_\_

B KC 1595

Gas \_\_\_\_\_ Cu. Ft.

DST 1550-71

Dry Hole \_\_\_\_\_

Abandoned \_\_\_\_\_

Date

JUL 19 1950 19

J. E. TYRA Scout





