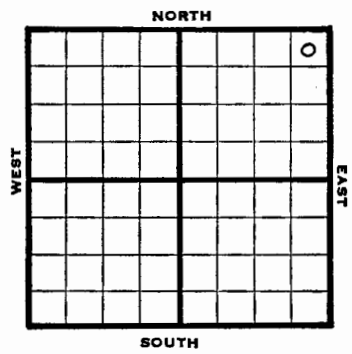


Sec. 18 Twp. 13-S R. 16-E

Well No. #1 Mary E Renyer Farm _____
Company Charles Key Company _____

330' Ft. from N. Line
_____ Ft. from S. Line
330' Ft. from E. Line
_____ Ft. from W. Line
NE/C



1946 REPORT	
	Elev. 1055'
9/5	Machine on ground
9/10	10" @ 7' 700' run 8"
9/18	7" @ 800' Drlg 1289'
9/24	" "
10/1	" "
10/8	Miss 1820 Miss 2081 6" @ 1535' Drlg 2171'
10/15	" "
10/22	" "
10/29	" "
11/6	Hunt on 2200-2210 Run 5"
11/12	" " "
11/20	Viola 2253' 5" @ 2200' TD 2268'
ABANDONED	

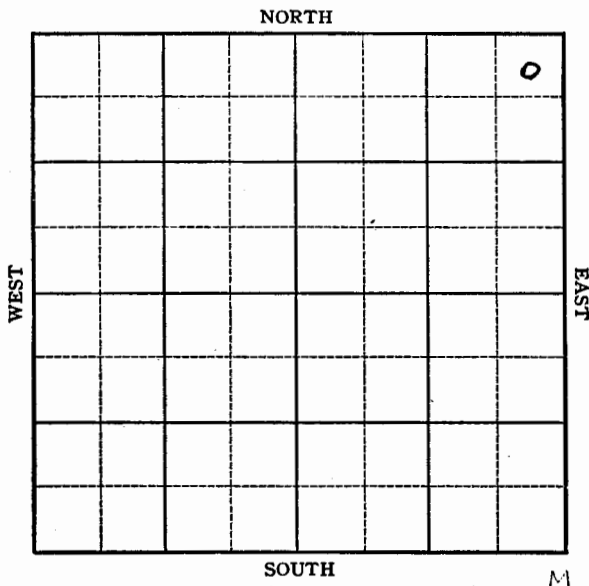
*1820
1055
- 765*

1820

Section 18 Township 13 Range 16-E

Well No. #1, Mary E. Renyer

Company Charles. Key.




KANSAS Kansas Pool Name Wildcat
Map No. 37 Sec. 18 Twp. 13 R. 16E
Well No. 1 Mary E. Renyer

Chas. Key Company
FIRST REPORT Contractor

NE/C

SECTION PLAT

330 Ft. from N. Line
Ft. from S. Line
330 Ft. from E. Line
Ft. from W. Line



Shawnee County

Location _____
Rig up _____
Drilling and Remarks:
Machine on ground

RECORD
Cased _____ in. _____ ft.
Sand _____
Gas _____
Oil _____
Total Depth _____

PRODUCTION
1st 24 hrs. Nat. _____
1st 24 hrs. after shot _____
Gas _____ Cu. Ft.
Dry Hole _____
Abandoned _____

Date _____
SEP 5 1946 19 _____ S. J. LEWIS Scout

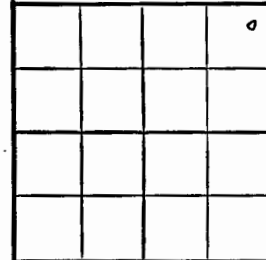
Form 26 200 Bks. 10-46 Petrol **KANSAS** Wildcat
Kansas
Map No. No Map Sec. 18 Twp. 13 R. 16E
Well No. 1 Mary E. Renyer

Chas. Key Company
ABANDONED Contractor

NE/C

E1,1050
SECTION PLAT

330 Ft. from N. Line
Ft. from S. Line
330 Ft. from E. Line
Ft. from W. Line



Shawnee County

Location _____
Rig up _____
Drilling and Remarks:
Wells 2253
5" @ 2200

RECORD
Cased _____ in. _____ ft.
Sand _____
Gas _____
Oil _____
Total Depth 2265

PRODUCTION
1st 24 hrs. Nat. _____
1st 24 hrs. after shot _____
Gas _____ Cu. Ft.
Dry Hole _____
Abandoned _____

Date _____
NOV 20 1946 19 _____ S. J. LEWIS Scout

Company Carl Key No. 1 Farm Renyer
 & Sct
 Elev. 1055 rh Location NE NE NE S. 13 T. 15 S.R. 16E ^E _W

County Shawnee
 I.P. D & A
 T.D. 2268
 Comm. 9-3-46
 Comp. 11-10-46
 P.B.
 Pool 10

MR 9-5-46
 NU Std
 Comp 11-20-46
 TMI 1820
 T BNI 2081
 TH 2230? -53
 S Hvy Oil
 5" 2200'

Log Data
 Co.: Milliken,
 Trott et al
 Farm: Mary Zeidler
 TD 2278
 Chattanooga 2081

1930 Topeka map
 shows Mary E Renyer
 property within

1820
 1930
 2081
 2200
 2278
 2253

Shows

Water	Oil	Gas

CARL KEY

#1 RENYER

18-13-16E
 NE NE NE

Contr. _____ SHAWNEE County

E 1055 Comm. 9-5-46 Comp. 11-20-46 IP D & A

Tops	Depth	Datum
MISS	1820	
KIND	2081	
HUNT	2200	
TD	2278	

Casing
 5" 2200
 SS HEAVY OIL 2230

+	+	+
+	+	+

INDEPENDENT OIL & GAS SERVICE
 WICHITA, KANSAS