


County **Dickinson** State **Kansas**

Sec. **17** (Blk. Twp.) **14** (Sur. Rge.) **1E** Map No.

Operator **D. T. Ingling etal.**

Well No. **1** Farm **Zeman**

Elev. Location **C S $\frac{1}{2}$ S $\frac{1}{2}$ NE**



330 Ft. From **S** Line **NE**

1320 Ft. From **E** Line Quarter

lst. Report **APR 6 1955**

Completion

Remarks

Co. tools

Spudding Date

Drig. Data **Wildcat**

M I R

FABEN GILSTRAP

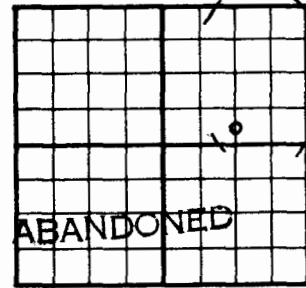
County **Dickinson** State **Kansas**

Sec. **17** (Blk. Twp.) **14** (Sur. Rge.) **1E** Map No.

Operator **D. T. Ingling etal.**

Well No. **1** Farm **Zeman**

Elev. **1234** Location **C S $\frac{1}{2}$ S $\frac{1}{2}$ NE**



330 Ft. From **S** Line **NE**

1320 Ft. From **E** Line Quarter

lst. Report

Completion **APR 20 1955**

Remarks **Wildcat**

Co. tools

Spudding Date **4-6-55**

Drig. Data **D & A TD 2505**

8" @ 90 Lens. 1822 Burgess 2469

Miss. 2472 TD 2505

D & A

FABEN GILSTRAP

Dickinson

KANSAS

SEC. 17	TWP. 14	R. 1E
------------	------------	----------

WELL NO. #1 Zeman FARM

COMPANY D.T. Ingling et al

CONTRACTOR Co. Tools.

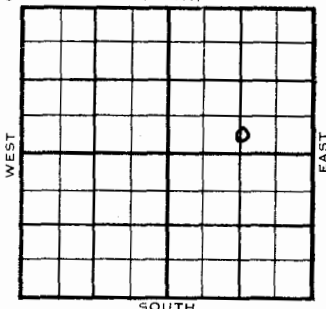
Wildcat.

Ft. from N. Line

330 Ft. from S. Line

1320 Ft. from E. Line

Ft. from W. Line



C S 1/2 S 1/2 NE

1955	ELEVATION 1234'	REPORT
------	--------------------	--------

4/6 M I R

4/20 Spud 4-6-55

D & A

TD 2505'

8" @ 90'

Lans. 1822', Burgess. 2469' Miss 2472'

TD 2505'

D & A

ABANDONED

DX-78

15-041-00060 Dickinson

DX 78-1

KANSAS

Section 17 Township 14 Range 1E

Well No. #1 Zeman

Company D.T. Ingling et al

