

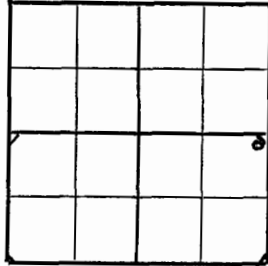
KANSAS  
Map No. 50 Sec. 18 Twp. 14 R. 1E

Well No. 1 Schockey

N. Applemen & Nat'l Ref. Company  
FIRST REPORT Contractor

NE SE  
330 Ft. from N. Line  
Ft. from S. Line  
330 Ft. from E. Line  
Ft. from W. Line

SECTION PLAT



Wildcat

Location X

Rig up

Drilling and Remarks:

RECORD

Cased \_\_\_\_\_ in., \_\_\_\_\_ ft.  
Sand \_\_\_\_\_  
Gas \_\_\_\_\_  
Oil \_\_\_\_\_  
Total Depth \_\_\_\_\_

PRODUCTION

1st 24 hrs. Nat. \_\_\_\_\_  
1st 24 hrs. after shot \_\_\_\_\_  
Gas \_\_\_\_\_ Cu. Ft.  
Dry Hole \_\_\_\_\_  
Abandoned \_\_\_\_\_

Date

SEP 22 1943 19 S. J. LEWIS Scout

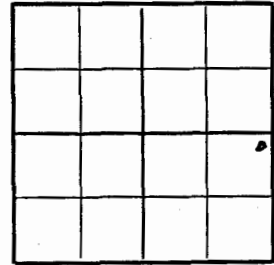
KANSAS  
Map No. 50 Sec. 18 Twp. 14 R. 1E

Well No. 1 Schockey

Nat Applemen & Nat'l Company Ref.  
ABANDONED Contractor

NE SE  
330 Ft. from N. Line  
Ft. from S. Line  
330 Ft. from E. Line  
Ft. from W. Line

SECTION PLAT



Wildcat

Location \_\_\_\_\_

Rig up \_\_\_\_\_

Drilling and Remarks:

*Mud 2443*  
*Water*

RECORD

Cased \_\_\_\_\_ in., \_\_\_\_\_ ft.  
Sand \_\_\_\_\_  
Gas \_\_\_\_\_  
Oil \_\_\_\_\_  
Total Depth 2475

PRODUCTION

1st 24 hrs. Nat. \_\_\_\_\_  
1st 24 hrs. after shot \_\_\_\_\_  
Gas \_\_\_\_\_ Cu. Ft.  
Dry Hole \_\_\_\_\_  
Abandoned \_\_\_\_\_

Date

NOV 3 1943 19 S. J. LEWIS Scout

Sec. 18 Twp. 14 R. 1-E

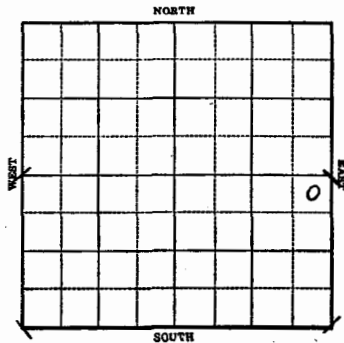
Well No. #1 Schockey Farm  
N. Appleman & Nat'l. Ref. Company

330 Ft. from N. Line

         Ft. from S. Line

330 Ft. from E. Line

         Ft. from W. Line



1943 REPORT

9/22 Location  
 9/29 "  
 10/6 Derrick  
 10/13 "  
 10/30 10" @ 83'  
 Drlg. 620'  
 10/27 Miss 2443  
 T.D. 2475  
 SD  
 11/3 Miss 2443  
 Water  
 T.D. 2485'

ABANDONED

Section 18 Township 14 Range 1-E

Well No. #1 Schockey

Company N. Appleman & Nat'l Ref.

