

Map No. KANSAS 30 Sec. 30 Twp. 14 R. 1E

Well No. 2 Miller

Ingling et al. Company

FIRST REPORT Contractor

SW NE SW


SECTION PLAT

990 Ft. from N. Line

\_\_\_\_\_ Ft. from S. Line

990 Ft. from E. Line

\_\_\_\_\_ Ft. from W. Line



Bonaccord Pool

Location X

Rig up \_\_\_\_\_

Drilling and Remarks:

RECORD

Cased \_\_\_\_\_ in., \_\_\_\_\_ ft.

Sand \_\_\_\_\_

Gas \_\_\_\_\_

Oil \_\_\_\_\_

Total Depth \_\_\_\_\_

PRODUCTION

1st 24 hrs. Nat. \_\_\_\_\_

1st 24 hrs. after shot \_\_\_\_\_

Gas \_\_\_\_\_ Cu. Ft.

Dry Hole \_\_\_\_\_

Abandoned \_\_\_\_\_

Date

MAR 15 1944 19

S. J. LEWIS Scout

Pool Name Bonaccord

Map No. KANSAS 30 Sec. 30 Twp. 14 R. 1E

Well No. 2 Miller

Ingling et al. Company

COMPLETED Contractor

SW NE SW

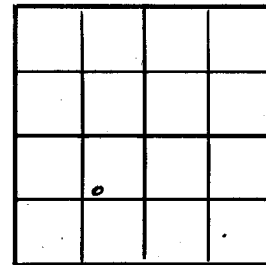
SECTION PLAT

990 Ft. from N. Line

\_\_\_\_\_ Ft. from S. Line

990 Ft. from E. Line

\_\_\_\_\_ Ft. from W. Line



Dickinson County

Location \_\_\_\_\_

Rig up \_\_\_\_\_

Drilling and Remarks:

Burgess 2500 @ 11:00 AM  
5' @ 2501

RECORD

Cased \_\_\_\_\_ in., \_\_\_\_\_ ft.

Sand \_\_\_\_\_

Gas \_\_\_\_\_

Oil \_\_\_\_\_

Total Depth 2504

PRODUCTION

1st 24 hrs. Nat. \_\_\_\_\_

1st 24 hrs. after shot \_\_\_\_\_

Gas \_\_\_\_\_ Cu. Ft.

Dry Hole \_\_\_\_\_

Abandoned \_\_\_\_\_

Date

MAY 24 1944 19

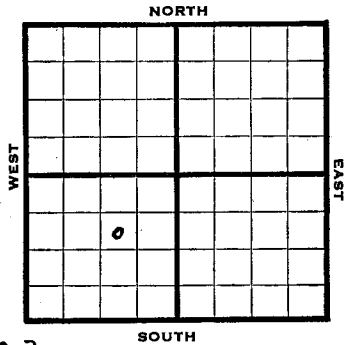
S. J. LEWIS Scout

**KANSAS**

Dickinson

Sec. 30 Twp. 14 R. 1-E

Well No. #2 Miller Farm  
Company Ingling etal



990 Ft. from N. Line

         Ft. from S. Line

990 Ft. from E. Line

         Ft. from W. Line

Bonaccord llw. 1232

REPORT

1944

- 3/15 Location.
- 3/22 Rotary
- 3/29 8" @ 196  
Drlg. 310'
- 4/5 Burgess 2495-96 TD SO  
Ran 5"
- 4/12 5" @ 2501  
Rust
- 4/19 "
- 4/26 "
- 5/3 "
- 5/10 "
- 5/17 "
- 5/24 5" @ 2501  
Burgess 2500 Corrected  
TD 2504  
Pump 15 Pot  
Gravity 36

**COMPLETED**

**KANSAS**

15-041-00171

Dickinson

Section 30 Township 14 Range 1E

Well No. #2 Miller

Company Ingling etal.

