

KANSAS Pool Name Bonaccord

Map No. 50 Sec. 31 Twp. 14 R. 1E


Well No. 1 Miller A

D. T. Ingling et al Company  
FIRST REPORT Contractor

NE NW NW

SECTION PLAT

330 Ft. from N. Line  
\_\_\_\_ Ft. from S. Line  
\_\_\_\_ Ft. from E. Line  
990 Ft. from W. Line



Dickinson

Location \_\_\_\_\_

Rig up \_\_\_\_\_

Drilling and Remarks:

8"-80'  
1360

RECORD

Cased \_\_\_\_\_ in. \_\_\_\_\_ ft.  
Sand \_\_\_\_\_  
Gas \_\_\_\_\_  
Oil \_\_\_\_\_  
Total Depth \_\_\_\_\_

PRODUCTION

1st 24 hrs. Nat. \_\_\_\_\_  
1st 24 hrs. after shot \_\_\_\_\_  
Gas \_\_\_\_\_ Cu. Ft.  
Dry Hole \_\_\_\_\_  
Abandoned \_\_\_\_\_

Date

AUG 30 1944 19 \_\_\_\_\_ S. J. LEWIS Scout

Pool Name Bonaccord

Map No. 50 Sec. 31 Twp. 14 R. 1E

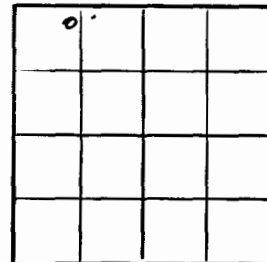
Well No. 1 Miller "A"

D. T. Ingling et al Company  
ABANDONED Contractor

NE NW NW

SECTION PLAT

330 Ft. from N. Line  
\_\_\_\_ Ft. from S. Line  
\_\_\_\_ Ft. from E. Line  
990 Ft. from W. Line



Dickinson County

Location \_\_\_\_\_

Rig up \_\_\_\_\_

Drilling and Remarks:

*Miss 2498*

RECORD

Cased \_\_\_\_\_ in. \_\_\_\_\_ ft.  
Sand \_\_\_\_\_  
Gas \_\_\_\_\_  
Oil \_\_\_\_\_  
Total Depth 2540

PRODUCTION

1st 24 hrs. Nat. \_\_\_\_\_  
1st 24 hrs. after shot \_\_\_\_\_  
Gas \_\_\_\_\_ Cu. Ft.  
Dry Hole \_\_\_\_\_  
Abandoned \_\_\_\_\_

Date

OCT 4 1944 19 \_\_\_\_\_ S. J. LEWIS Scout

KANSAS

Dickinson

Sec. 31 Twp. 14 R. 1E

Well No. #1 Miller A Farm

D T Ingling et al Company

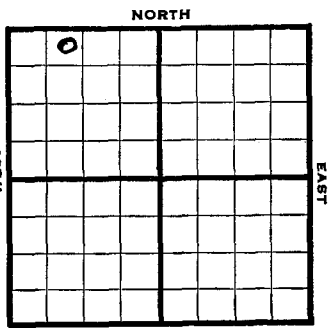
Bonaccord

330 Ft. from N. Line

\_\_\_\_\_ Ft. from S. Line

\_\_\_\_\_ Ft. from E. Line

990 Ft. from W. Line



Blw. 1248

REPORT

1944

8/30 8" @ 80  
Drlg 1360

9/8 Drlg. 1800

9/13 1800' SD

9/21 " "

9/28 Drlg. 2240

10/4 Miss 2498

TD 2540

ABANDONED

Section 31 Township 14 Range 1E

Well No. 1 Miller A

Company D.T. Ingling, et al

