

Map No. _____ Sec. 16 Twp. 14 R. 12E

Well No. 1 McKnight

Ajax Oil etal. _____ Company

Contractor _____

NE SW

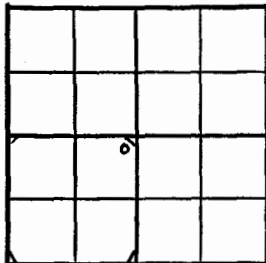
SECTION PLAT

330 Ft. from N. Line

_____ Ft. from S. Line

330 Ft. from E. Line

_____ Ft. from W. Line



Wabaunsee County

Location _____

Rig up _____

Drilling and Remarks:

RECORD
Cased _____ in., _____ ft.
Sand _____
Gas _____
Oil _____
Total Depth _____

PRODUCTION
1st 24 hrs. Nat. _____
1st 24 hrs. after shot _____
Gas _____ Cu. Ft.
Dry Hole _____
Abandoned _____

Date _____

DEC 7 1949 19 S. J. LEWIS Scout

Map No. _____ Sec. 16 Twp. 14 R. 12E

Well No. 1 McKnight

Ajax Oil etal. _____ Company

Contractor _____

NE SW

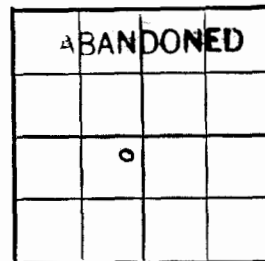
E. 1335
SECTION PLAT

330 Ft. from N. Line

_____ Ft. from S. Line

330 Ft. from E. Line

_____ Ft. from W. Line



Wabaunsee County

Location _____

Rig up _____

Drilling and Remarks:

8' @ 200
Ipska 696
Kulb 1007
Lans 1295
K.C. 1465
Miss 2372
Hunter 2868
Viola 2999
Date amb 3182.

RECORD
Cased _____ in., _____ ft.
Sand _____
Gas _____
Oil _____
Total Depth 3223

PRODUCTION
1st 24 hrs. Nat. _____
1st 24 hrs. after shot _____
Gas _____ Cu. Ft.
Dry Hole _____
Abandoned _____

Date _____

MAR 1 1950 19 J. E. TYRA Scout

Wabaunsee **KANSAS**

Sec. 16 Twp. 14 R. 12E

Well No. #1 McKnight Farm _____

Ajax Oil et al Company _____

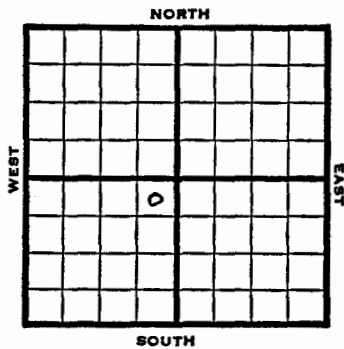
Wildcat

330' Ft. from N. Line

_____ Ft. from S. Line

330' Ft. from E. Line

_____ Ft. from W. Line



NE SW

1949	Elev. 1335'	REPORT
12/7	Location	
22/14	"	
12/21	"	
12/28	"	
3/1	8" @ 200'	
	Topeka 696'	Hunton 2868'
	Heeb 1007'	Viola 2999'
	Lans 1295'	Arb 3182'
	KC 1465'	
	Miss 2372'	
	TD 3223'	
	D&A	
	ABANDONED	

*2968
2372
496*

2968

Wabaunsee **KANSAS**

Section 16 Township 14 Range 12E

Well No. #1 McKnight

Company Ajax Oil et al

Wildcat

