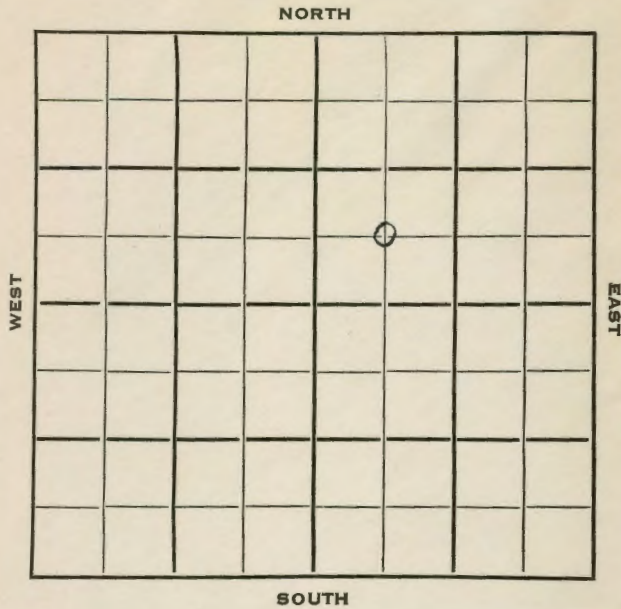


Section 10 Township 14 Range 15E

Well No. 1 Oberly

Company H. G. Kramer (Topeka)



SEC. 10 TWP. 14 R. 15E

WELL NO. #1 Oberly

COMPANY H.G. Kramer (Topeka) FARM

CONTRACTOR

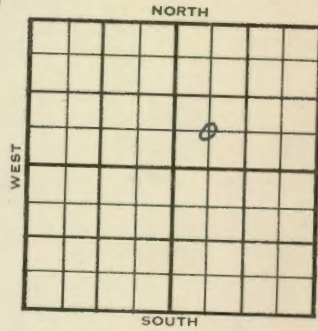
Wildcat.

_____ Ft. from N. Line

660 _____ Ft. from S. Line

_____ Ft. from E. Line

660 _____ Ft. from W. Line



C SW NE

1954	ELEVATION -	REPORT
------	-------------	--------


4/14 Location

6/15 Abd. Location

ABANDONED

County Osage State Kansas
Sec. 10 (Blk. 14 (Sur. 15E) (Twp.) (Rge.) Map No.
Operator H. G. Kramer
Well No. 1 Farm Oberly

Elev. _____ Location C SW NE
660 Ft. From S Line NE
660 Ft. From W Line Quarter
1st. Report _____
Completion JUN 15 1954
Remarks _____
Spudding Date _____




Drig. Data _____
Abd. location _____

J. G. McGEHEE

County Osage State Kansas
Sec. 10 (Blk. 14 (Sur. 15E) (Twp.) (Rge.) Map No.
Operator H. G. Kramer (Topeka)
Well No. 1 Farm Oberly

Elev. _____ Location C SW NE
660 Ft. From S Line NE
660 Ft. From W Line Quarter
1st. Report APR 14 1954
Completion _____
Remarks _____
Spudding Date _____



Drig. Data _____
Location Wildcat

J. G. McGEHEE