

Map No. _____ Sec. 1 Twp. 14 R. 17E


Well No. 1 Thurber

G. J. Neuner Company

Uhl Contractor

NE NE NE

SECTION PLAT



330 Ft. from N. Line

_____ Ft. from S. Line

330 Ft. from E. Line

_____ Ft. from W. Line

Douglas County

Location _____

Rig up _____

Drilling and Remarks:

Spud 3-3-50

8" @ 53

drlg. 1484

RECORD

Cased _____ in., _____ ft.

Sand _____

Gas _____

Oil _____

Total Depth _____

PRODUCTION

1st 24 hrs. Nat. _____

1st 24 hrs. after shot _____

Gas _____ Cu. Ft.

Dry Hole _____

Abandoned _____

Date

MAR 15 1950 19

J. E. TYRA Scout

Map No. _____ Sec. 1 Twp. 14 R. 17E

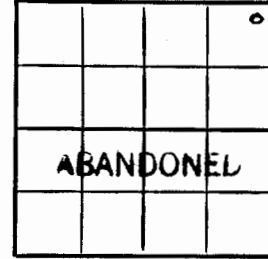
Well No. 1 Thurber

G. J. Neuner Company

_____ Contractor

NE NE NE

EI. 1079
SECTION PLAT



330 Ft. from N. Line

_____ Ft. from S. Line

330 Ft. from E. Line

_____ Ft. from W. Line

Douglas County

Location _____

Rig up _____

Drilling and Remarks:

8" @ 53

Miss 1638

Kuntow 1950

Viola 2048

DVA

RECORD

Cased _____ in., _____ ft.

Sand _____

Gas _____

Oil _____

Total Depth 2058

PRODUCTION

1st 24 hrs. Nat. _____

1st 24 hrs. after shot _____

Gas _____ Cu. Ft.

Dry Hole _____

Abandoned _____

Date

MAR 29 1950 19

J. E. TYRA

Scout

Douglas KANSAS

Sec. 1 Twp. 14 R. 17E

Well No. #1 Thurber Farm

G. J. Neuner Company

Uhl Contractor

Wildcat

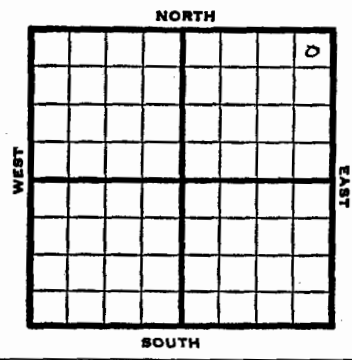
330' Ft. from N. Line

Ft. from S. Line

330' Ft. from E. Line

Ft. from W. Line

NE NE NE

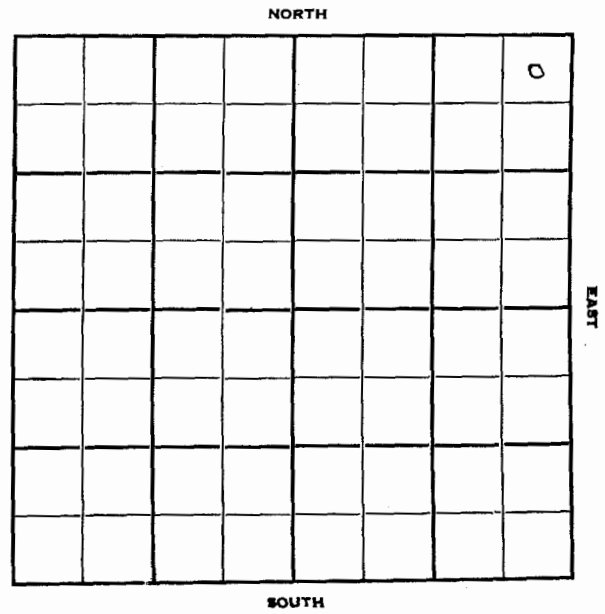


Douglas KANSAS

Section 1 Township 14 Range 17E

Well No. #1 Thurber

Company G. J. Neuner



1950 Elev 1079' REPORT

3/15 Spud 3-3-50
8" @ 53'
Drlg. 1484'

3/29 TD 2058'
8" @ 53
Miss 1638'
Hunton 1950
Viola 2048'
D&A
Aband.

1950
1638
312

ABANDONED