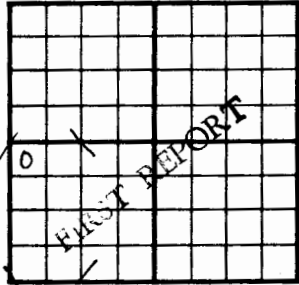


County **Morris** State **Kansas**
 Sec. **24** (Blk. Twp.) **15** (Sur. Rge.) **5E** Map No.
 Operator **Atlas Drlg. Inc., etal.**
 Well No. **1** Farm **Albritton**
 Elev. Location **NW NW SW**



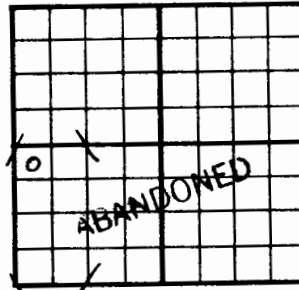
330 Ft. From **W** Line **SW**
330 Ft. From **W** Line Quarter
 Ist. Report **SEP 20 1950**
 Completion
 Remarks
 Spudding Date

Drlg. Data **Wildcat**

Location

J. E. TYRA

County **Morris** State **Kansas**
 Sec. **24** (Blk. Twp.) **15** (Sur. Rge.) **5E** Map No.
 Operator **Atlas Drlg. Inc., etal.**
 Well No. **1** Farm **Albritton**
 Elev. **1424** Location **NW NW SW**



330 Ft. From **N** Line **SW**
330 Ft. From **W** Line Quarter
 Ist. Report
 Completion **OCT 18 1950**
 Remarks **Wildcat**
Atlas Drlg. - Contr.
 Spudding Date **10-2-50**

Drlg. Data **D & A TD 2268**

8 5/8" @ 129 Miss. chat 2166 DST 2167-2213 open 1 hr. Rec. 156' mud & water
Miss line 2211 Kinderhook 2262 TD 2268

D & A

J. E. TYRA

Morris

KANSAS

Sec. 24 Twp. 15 R. 5E

Well No. #1 Albritton Farm

Atlas Drlg. Inc., etal Company

Atlas Drlg. - Contr. Contractor

Wildcat

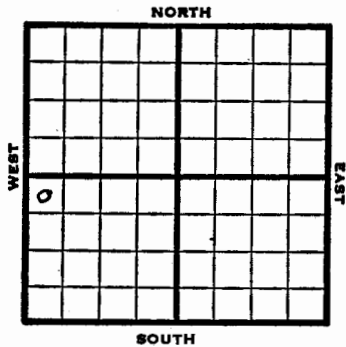
330' Ft. from N. Line

Ft. from S. Line

Ft. from E. Line

330' Ft. from W. Line

NW NW SW



1950 Elev. 1424' REPORT

9/20 Location

10/18 Spud 10-2-50
D&A TD 2268'
8-5/8" @ 129'
Miss Chat 2166'
DST 2167-2213 opn 1 hr
Rec. 156' mud & wtr
Misslime 2211 Kinderhook 2262'
TD 2268'

ABANDONED

2166
1424
772

Morris

Section 24 Township 15 Range 5-E

Well No. #1 Abrittton

Company Atlas Drlg. Inc. et al

