

Map No. \_\_\_\_\_ Sec. 36 Twp. 15 R. 8E

Well No. 1 White


\_\_\_\_\_  
Alexandra, Richardson et al Company

\_\_\_\_\_  
Wakefield Drlg. Contractor

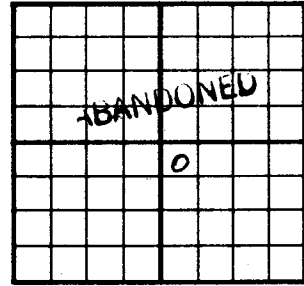
NW NW SE

SECTION PLAT

330 Ft. from N. Line  
\_\_\_\_ Ft. from S. Line  
\_\_\_\_ Ft. from E. Line  
330 Ft. from W. Line



County Morris State Kansas  
Sec. 36 (Bk. Twp.) 15 (Sur. Rge.) 8E Map No. \_\_\_\_\_  
Operator Alexandra, Richardson et al.  
Well No. 1 Farm White  
Elev. 1387 Location NW NW SE



330 Ft. From N Line SE  
330 Ft. From W Line Quarter  
1st. Report \_\_\_\_\_  
Completion AUG 9 1950  
Remarks \_\_\_\_\_  
Spudding Date \_\_\_\_\_

Drig. Data \_\_\_\_\_ Wildcat  
8 5/8" @ 116 Lans. 1603 KC 1730  
B KC 1965 Miss. 2522 Kinderhook 2802  
Hunton 2939 Viola 3142 DST 3142-47  
open 2 hr. Rec. 840' water Simp. 3218  
Arb. 3324-61 TD D & A

Morris County  
Location X  
Rig up \_\_\_\_\_  
Drilling and Remarks: \_\_\_\_\_

RECORD  
Cased \_\_\_\_\_ in., \_\_\_\_\_ ft.  
Sand \_\_\_\_\_  
Gas \_\_\_\_\_  
Oil \_\_\_\_\_  
Total Depth \_\_\_\_\_  
PRODUCTION  
1st 24 hrs. Nat. \_\_\_\_\_  
1st 24 hrs. after shot \_\_\_\_\_  
Gas \_\_\_\_\_ Cu. Ft.  
Dry Hole \_\_\_\_\_  
Abandoned \_\_\_\_\_

Date JUL 12 1950 J. E. TYRA Scout

J. E. TYRA

KANSAS

Morris

Sec. 36 Twp. 15 R. 8-E

Well No. #1 White Farm

Alexandra, Richardson et al Company

Wakefield Drlg. Contractor

Wildcat

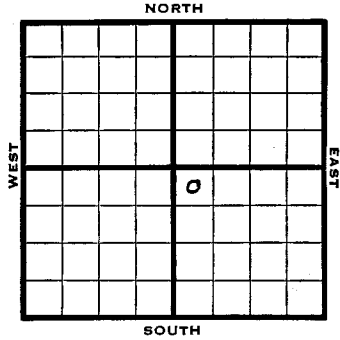
330 Ft. from N. Line

\_\_\_\_\_ Ft. from S. Line

\_\_\_\_\_ Ft. from E. Line

330 Ft. from W. Line

NW NW SE



15-127-00104

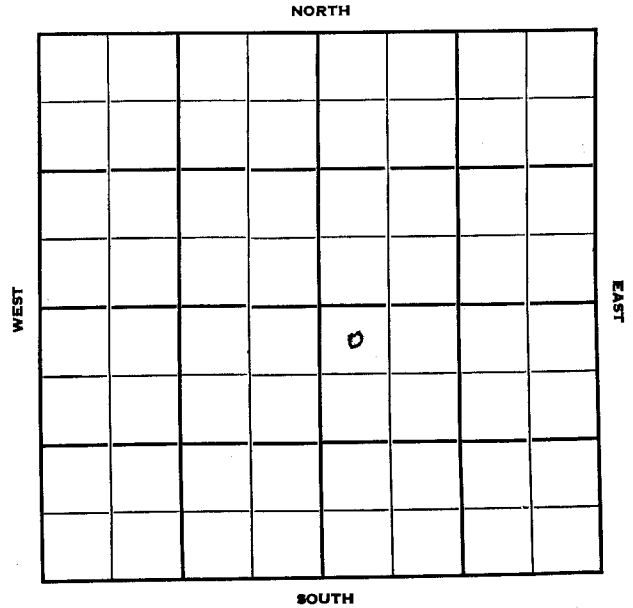
KANSAS

Morris

Section 36 Township 15 Range 8-E

Well No. #1 White

Company Alexandra, Richardson et al



1950 Elev 1387 REPORT

7/12 Location

8/9 8 5/8" @ 116  
 Lans 1603 KC 1730  
 B KC 1965 Miss 2522  
 Kinderhook 2802 Hunton 2939  
 Viola 3142  
 DST 3142-47 opn 2 hr rec 840' wtr  
 Simp 3218 Arb 3324-61 TD  
 D&A

**ABANDONED**

1965  
1387  
-578

2939  
2522  
417

2522  
1387  
1135