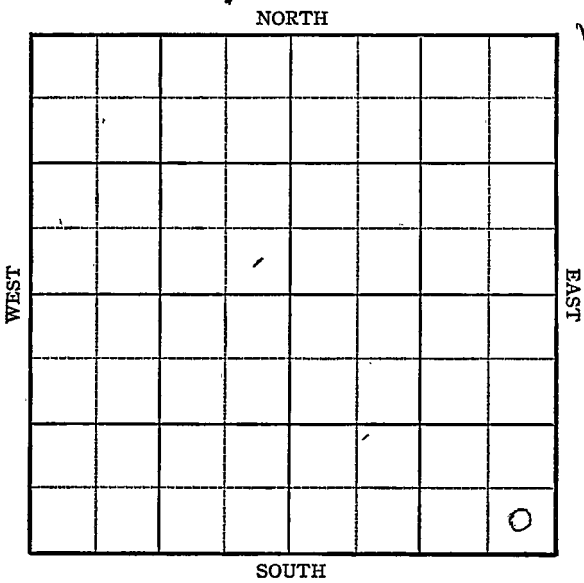


Section 15 Township 16 Range 4E

Well No. 1 F. W. Bugenjopf

Company Oil Well Drlg.



Sec. 15 Twp. 16 R. 4-E

Well No. #1 F. W. Bugenjopf Farm

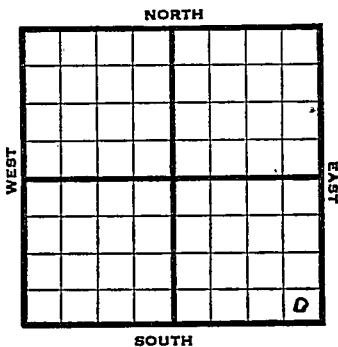
Oil Well Drlg. Company

_____ Ft. from N. Line

330 Ft. from S. Line

330 Ft. from E. Line

_____ Ft. from W. Line



SE/c Elev. 1397

1945

REPORT

9/5 Location
 9/12 Derrick
 9/19 RUR
 9/26 "
 10/3 "
 10/10 10" @ 142 WOC
 10/17 Drlg. 1490'
 10/24 Miss. 2270
 TD 2301
 5" @ 2300 RUST
 10/31 " " "
 11/7 " " "
 11/14 " " "
 11/21 " " "
 11/28 Miss. 2270
 5" @ 2300
 TD 2349'

ABANDONED

2270
1397
873

KANSAS Pool Name Lost Spring NorthMap No. 26 Sec. 15 Twp. 16 R. 4EWell No. 1 F. W. Burenjopf

Oil Well Drlg. _____ Company _____

FIRST REPORT _____ Contractor _____

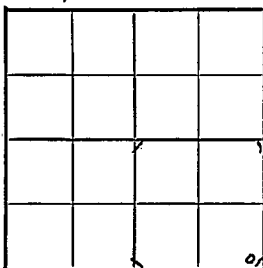
SE/c

SECTION PLAT

_____ Ft. from N. Line

330 Ft. from S. Line330 Ft. from E. Line

_____ Ft. from W. Line

DickinsonLocation X

Rig up _____

Drilling and Remarks:

RECORD

Cased _____ in., _____ ft.

Sand _____

Gas _____

Oil _____

Total Depth: _____

PRODUCTION

1st 24 hrs. Nat. _____

1st 24 hrs. after shot _____

Gas _____ Cu. Ft.

Dry Hole _____

Abandoned _____

Date

SEP 5 1945 19S. J. LEWIS

Scout

KANSAS Kansas Pool Name Lost Spring-North
 Map No. 26 Sec. 15 Twp. 16 R. 4E
 Well No. 1 F. W. Bugenionf

Oil Well Drlg. _____ Company _____

ABANDONED _____ Contractor _____

SE/c


E11397
SECTION PLAT

_____ Ft. from N. Line

330 Ft. from S. Line

330 Ft. from E. Line

_____ Ft. from W. Line



Dickinson County

Location _____

Rig up _____

Drilling and Remarks:

Miss 2270

5' @ 2300

RECORD

Cased _____ in., _____ ft.

Sand _____

Gas _____

Oil _____

Total Depth 2845

PRODUCTION

1st 24 hrs. Nat. _____

1st 24 hrs. after shot _____

Gas _____ Cu. Ft.

Dry Hole _____

Abandoned _____

Date

NOV 28 1945 19 S. J. LEWIS Scout