

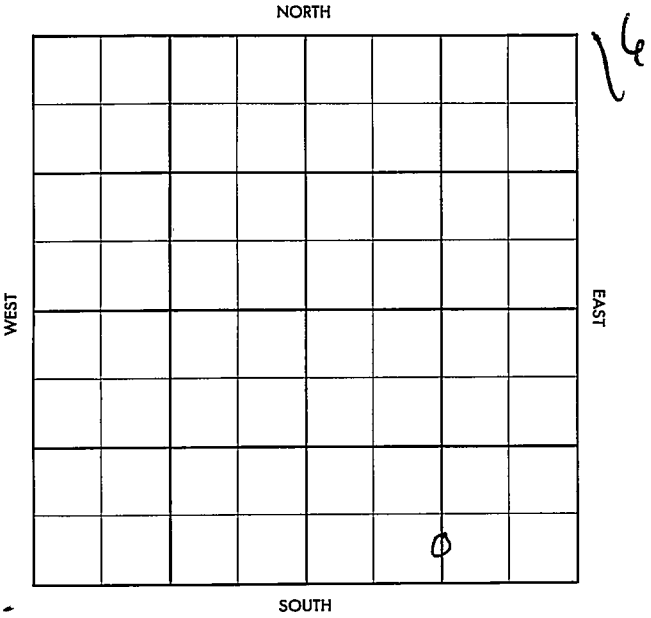
Dickinson

KANSAS

SECTION 20 TOWNSHIP 16 RANGE 4 E

WELL NO. #1 Kandt

COMPANY Augusta



Dickinson

SEC. 20 TWP. 16 R. ~~KANSAS~~
4E

WELL NO. #4 Kandt FARM

COMPANY Augusta

CONTRACTOR Co. Tools

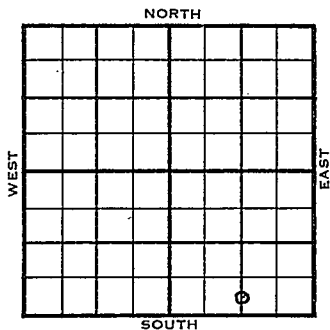
NW Lost Springs

_____ Ft. from N. Line

_____ Ft. from S. Line

_____ Ft. from E. Line

_____ Ft. from W. Line



C S $\frac{1}{2}$ S $\frac{1}{2}$ SE

	ELEVATION	REPORT
1955	1395	

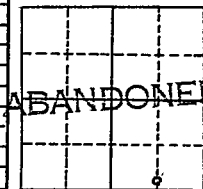
10/19 Comm 10-14-55
8" @ 100
Drlg 1200

11-23 4 $\frac{1}{2}$ " @ 2302
DD 2345
49/ 2302-09
D & A
M. 2297'
TD 2345'

ABANDONED

*No. 1395*County Dickinson Elev. 1395Sec. 20 Twp. 16 Rge. 1ECompany Augusta OilFarm Name Kandt No. 4

TOPS	DEPTH.	LOG	DATUM	Loc. in Sec.
Anh.				C S $\frac{1}{2}$ S $\frac{1}{2}$ SE
TP.				
H.				
Tr.				
Dg.				
Bl.				
L.				Geol. _____
K.C.				Contr. _____
B.K.C.				Co. tools _____
Ce.				
C.				
M.				Pool _____
M.	<u>2297</u>		<u>902</u>	NW Lost Spring
K.				
Mz.				
Me.				
V.				
S.				
S.				
A.				
R.				
PE.				
G.				
T.D.	<u>2307</u>			



ABANDONED

Date Comm. 10-11-55 NOV 23 19558" @ 100 4 $\frac{1}{2}$ " @ 2302 DD 2345

49/ 2302-09

D & A

DEC 1 1955

Scout Cards	129
Land Small	1-45
Land Wall Map	
Tracings	
France M p	
Pierce Map	
Misc.	

No. County

County	Dickinson	Elev.	1395	Co.
Sec.	20	Twp.	16	
Company	Augusta			
Farm Name	Kandt	No.	4	

TOPS	DEPTH	LOG	DATUM
Anh.			
Tr.			
H.			
Tr.			
Dg.			
Bl.			
L.			
K.C.			
B.K.C.			
Ce.			
C.			
M.			
M.			
K.			
Mz.			
Me.			
V.			
S.			
S.			
A.			
R.			
Pe.			
G.			
T.D.			

Loc. in Sec. C S $\frac{1}{2}$ S $\frac{1}{2}$ SE

Geol. _____

Contr. _____

Co. tools

Pool _____

NW Lost Springs

FIRST REPORT
 OCT 19 1955

Date Comm. 10-11-55

8" @ 100 drlg. 1200

Co. Lse. No. Sec. T. R.

OCT 25 1955

Scout Cards	<u>mm^c</u>
Land Small Map	_____
Land Wall Map	_____
Tracings	_____
France Map	_____
Pierce Map	_____
Misc.	_____