KANSAS Dickinson

FORM 51 5M PETROL

Section 21 Township 16 Range 4E

Well No. 1 Schmidt

Company R. E. Youker

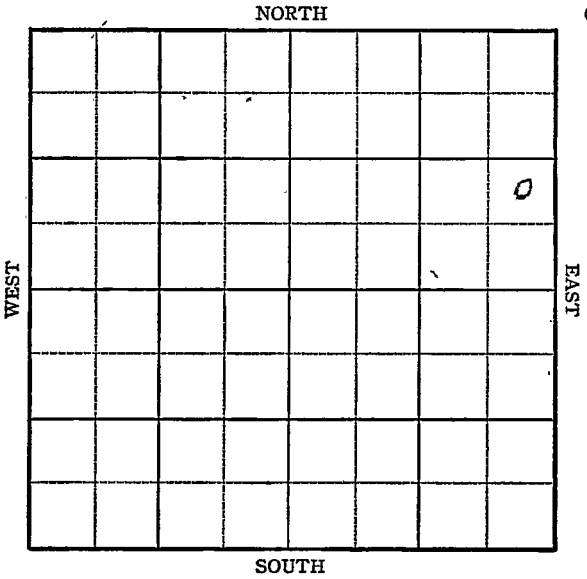

FORM 252-A
5M 8-45 PETROL

KANSAS

Dickinson

Sec. 21 Twp. 16 R. 4-E

Well No. #1 Schmidt Farm

R. E. Youker Company

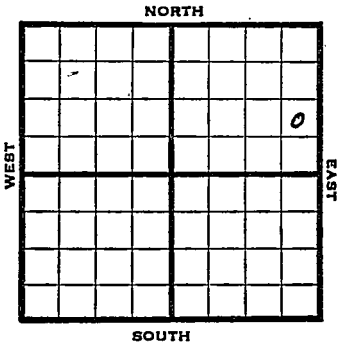

Ft. from N. Line

990 Ft. from S. Line

330 Ft. from E. Line

Ft. from W. Line

NE SE NE Elev. 1358

1945	REPORT
9/19	13" @ 116' D/300
9/26	10" @ 966
	8" @ 1205
	Drlg. 1310'
10/3	6" @ 1675
	Drlg. 1820'
10/10	Drlg. 2090'
10/17	Miss. 2250
	5" @ 2250
	Drlg. 2295 SO
10/24	Miss. 2250
	5" @ 2250
	TD 2405'

ABANDONED

FORM 26 200 BKS. 1-44 PETROL

KANSAS

Kansas Pool Name Lost Spring North

Map No. 26 Sec. 21 Twp. 16 R. 4E

Well No. 1 Schmidt

R. E. Youker Company

FIRST REPORT

Contractor

NE SE NE

SECTION PLAT

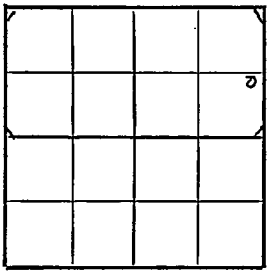

Ft. from N. Line

990 Ft. from S. Line

330 Ft. from E. Line

Ft. from W. Line

Dickinson County

Location

Rig up

Drilling and Remarks:

13"-116 300

RECORD

Cased in., ft.

Sand

Gas

Oil

Total Depth

PRODUCTION

1st 24 hrs. Nat.

1st 24 hrs. after shot

Gas Cu. Ft.

Dry Hole

Abandoned

Date

SEP 1 9 1945 19

S. J. LEWIS Scout

FORM 56 200 BKS, 1-44 PETROL

KANSAS Kansas Pool Name Lost Spring North

Map No. 56 Sec. 21 Twp. 16 R. 4E

Well No. 1 Schmidt

R. E. Youker Company

ABANDONED Contractor

NE SE NE

El. 1358'

SECTION PLAT

			0

Ft. from N. Line

990 Ft. from S. Line

330 Ft. from E. Line

Ft. from W. Line

Dickinson County

Location

Rig up

Drilling and Remarks:

Miss 2250

5 + @ 2250

RECORD

Cased in., ft.

Sand

Gas

Oil

Total Depth 2405

PRODUCTION

1st 24 hrs. Nat.

1st 24 hrs. after shot

Gas Cu. Ft.

Dry Hole

Abandoned

Date

OCT 24 1945 19

S. J. LEWIS Scout