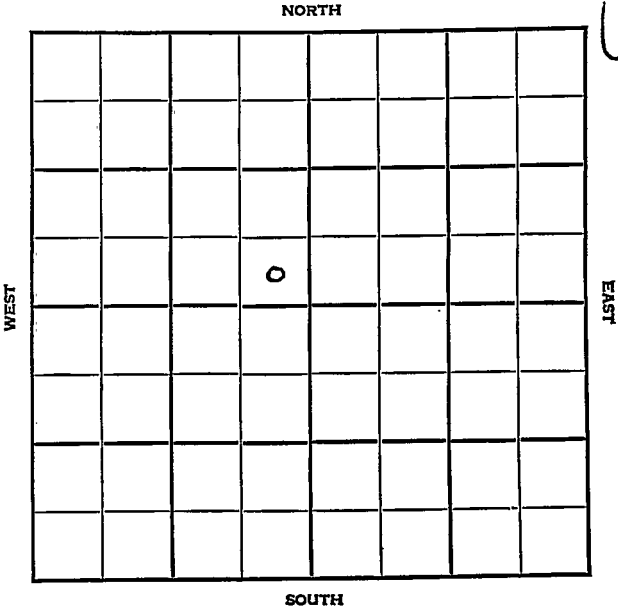


Section 26 Township 16 Range 4E

Well No. #1 Gehrke

Company Mid-West Petr.



KANSAS Dickinson

Sec. 26 Twp. 16 R. 4E

Well No. #1 Gehrke Farm _____
Mid-West Pet. Company _____

Lost Spring

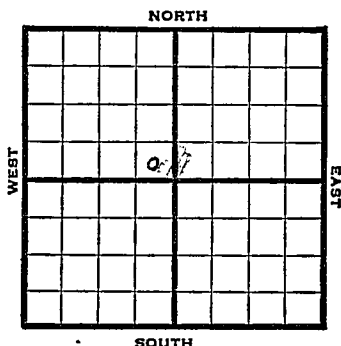
_____ Ft. from N. Line

330 Ft. from S. Line

330 Ft. from E. Line

_____ Ft. from W. Line

SE NW



1947

Elev. 1446' REPORT

10/22

Location

10/29

10" @ 125'
Drlg. 2015'

11/5

Mississippi 2316'
TD 2317'
6" @ 2312'
RUST

11/12

"

11/19

"

11/25

"

12/3

"

12/10

TD 2317'

12/23

Miss. 2316'
TD 2317'

ABANDONED

Kansas Lost Spring

Map No. _____ Sec. 26 Twp. 16 R. 4E

Well No. 1 Gehrke

Mid-West Pet. Company

FIRST REPORT

Contractor

SE NW

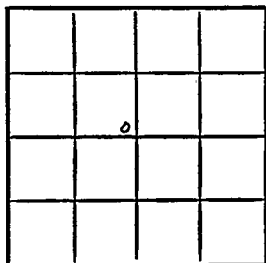
SECTION PLAT

_____ Ft. from N. Line

330 Ft. from S. Line

330 Ft. from E. Line

_____ Ft. from W. Line



Dickinson County

Location X

Rig up _____

Drilling and Remarks:

RECORD

Cased _____ in., _____ ft.

Sand _____

Gas _____

Oil _____

Total Depth _____

PRODUCTION

1st 24 hrs. Nat. _____

1st 24 hrs. after shot _____

Gas _____ Cu. Ft.

Dry Hole _____

Abandoned _____

Date

OCT 2 1947 19

S. J. LEWIS Scout

