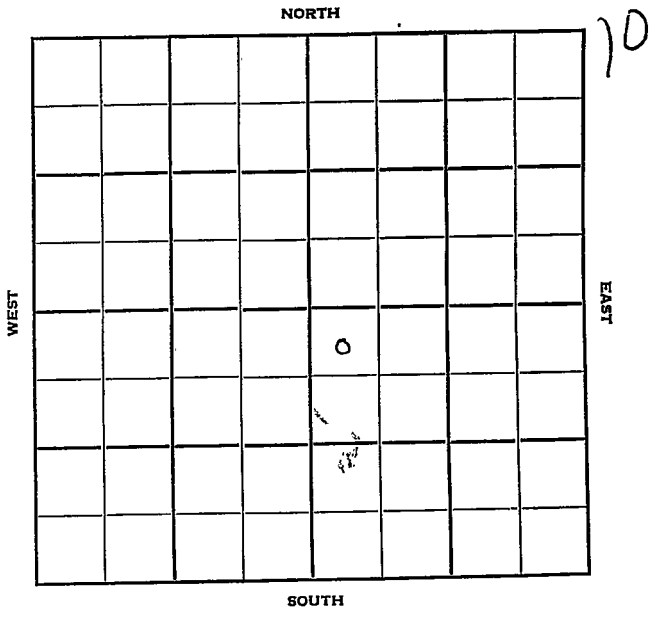


Section 27 Township 16 Range 1E

Well No. #6 Scully

Company Slusser Drlg.



Sec. 27 Twp. 16 R. 4 E

Well No. # 6 Scully Farm

Slusser Drlg. Company

Slusser Drlg. Contractor

Lost Springs Pool

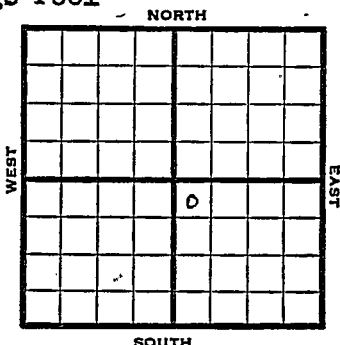
330 Ft. from N. Line

_____ Ft. from S. Line

_____ Ft. from E. Line

330 Ft. from W. Line

NW NW SE



1951


Elev. -

REPORT

9/12
10/3

RUR
 Spud 9-13-51
 D & A TD 2338'
 8" @ 103'
 Miss 2272-75' 5" @ 2275'
 TD 2338' FU 30' water & SS0
 D & A

ABANDONED



County Dickinson State Kansas

Sec. 27 (Blk. Twp.) 16 (Sur. Rge.) 4E Map No.

Operator Slusser Drlg.

Well No. 6 Farm Sully

Elev. Location NW NW SE

FIRST REPORT

330 Ft. From N Line SE

330 Ft. From W Line Quarter

1st. Report SEP 12 1951

Completion

Remarks

Slusser Drlg. - Contr.

Spudding Date

Drlg. Data Lost Springs - pool

RUR

