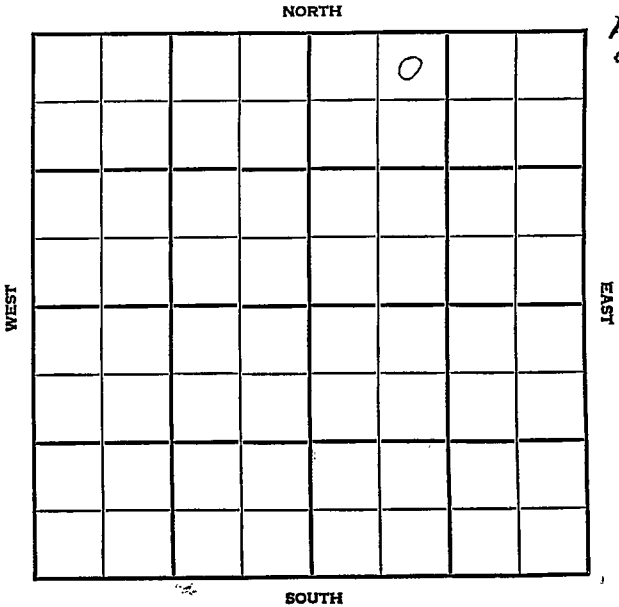


Section 29 Township 16 Range 4 E

Well No. #1 Scully "E"

Company Anderson-Prichard



Dickinson

KANSAS

SEC.	29	TWP.	16	R.	4E
------	----	------	----	----	----

WELL NO. #1 Scully "E" FARM

COMPANY Anderson Prichard

CONTRACTOR Glenn Peel

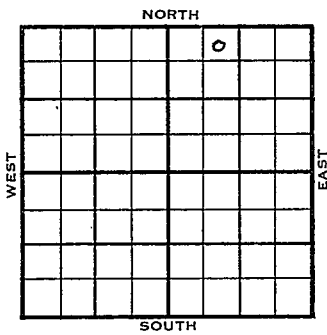
NW Lost Springs

_____ Ft. from N. Line

_____ Ft. from S. Line

_____ Ft. from E. Line

_____ Ft. from W. Line



NE NW NE

1955	ELEVATION 1402'	REPORT
------	--------------------	--------

8/17 R U R

9-14 COMM. 8-15-55
8 5/8" @ 121/90
5 1/2" @ 2291

CO 2293 B/ 15 gwph DD 2298

S/ 31 bo 49 bw 15 hr.

DD 2309

S/ 40 bo 75 bw 18 hr.

P/ 39 bo 48 bw 24 hr.

Comp. 25 bopd 35 bw.

Tops: L. 1757

G. 2278

M. 2286

T.D. 2293'

COMPLETED

County Dickinson Elev. _____
 Sec. 29 Twp. 16 Rge. 1E
 Company Anderson-Prichard
 Farm Name Scully "E" No. 1

TOPS	DEPTH	LOG	DATUM
Anh.			
TP.			
H.			
Tr.			
Dg.			
Bl.			
L.			
K.C.			
B.K.C.			
Ce.			
C.			
M.			
M.			
K.			
Mz.			
Ma.			
V.			
S.			
S.			
A.			
R.			
PE.			
G.			
T.D.			

Loc. in Sec. NE NW NE
 Geol. _____
 Contr. _____
Glenn Peel
 Pool _____
NW Lost Springs

0

AUG 17 '55

FIRST REPORT

Date Comm. RUR

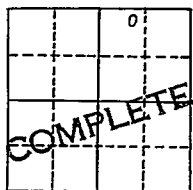
Co. No. Sec. T. R.

No County

County Dickinson Elev. 1402
 Sec. 29 Twp. 16 Rge. 4E
 Company Anderson-Prichard
 FarmName Scilly "E" No. 1

TOPS	DEPTH	LOG	DATUM
Anh.			
TP.			
H.			
Tr.			
Dg.			
Bl.			
L.	<u>17.57</u>		<u>.355</u>
K.C.			
B.K.C.			
Ce.			
C.	<u>2278</u>		<u>876</u>
M.	<u>2284</u>		<u>884</u>
M.			
K.			
Mz.			
Ma.			
V.			
S.			
S.			
A.			
R.			
PE.			
G.			
T.D.	<u>2293</u>		

Loc. in Sec. NE NW NE
 Geol. _____
 Contr. _____
Glenn Peel
 Pool NW Lost Springs



Date Comm. 8-15-55 SEP 14 1955
8 5/8" @ 121/90 5 1/2" @ 2291 CO 2293
B/ 15 gwph DD 2298 B/ 1 bwph
DD 2302 S/ 2 1/2 bwph DD 2306 S/ 31 bo
49 bw 15 hr. DD 2309 S/ 40 bo 75 bw
18 hr. P/ 39 bo 48 bw 24 hr.
Comp. 25 bopd 35 bw

Co.
Lse.
No.
Sec.
T.
R.