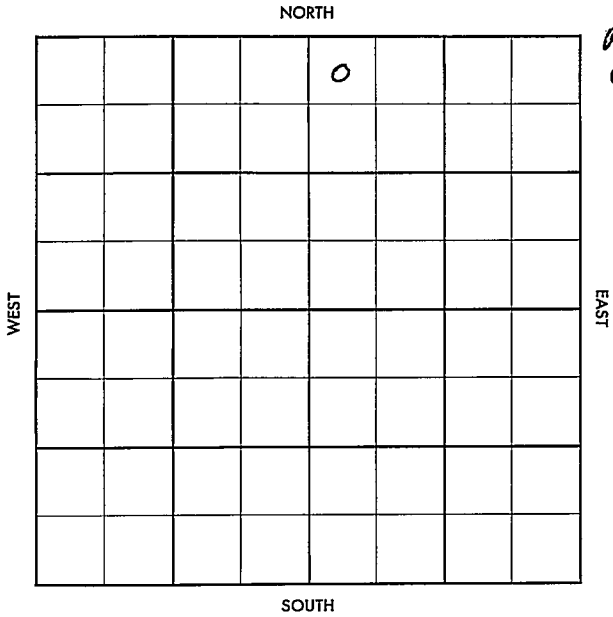


SECTION 29 TOWNSHIP 16 RANGE 4 E

WELL NO. #3 Scully "E"

COMPANY Anderson-Prichard



SEC.	TWP.	R.
29	16	4E

WELL NO. #3 Scully "E"
FARM

COMPANY Anderson Prichard

CONTRACTOR Glean Pael

NW Lost Springs

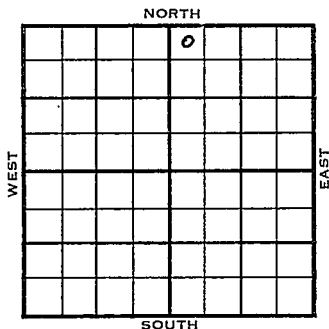
_____ Ft. from N. Line

_____ Ft. from S. Line

_____ Ft. from E. Line

_____ Ft. from W. Line

NW NW NE



1955	ELEVATION 1390	REPORT
------	-------------------	--------

11/2 Loc

12-7 Comm. 11-19-55
 8 5/8" @ 120/150
 5 1/2" @ 2296
 DD 2317
 S/ ~~#~~ 2 bo, 26 bwph, 6 hrs.
 PB 2296, 20/ 2291-95, 20/ 2286-91
 S/ 15 gwph, 6 hrs., 200 A,
 S/ 1 1/2 gwph, 2 hrs.
 D & A
 M. 2285
 TD 2296'

ABANDONED

X/A QUARTZ

County Dickinson Elev. 4
 Sec. 29 Twp. 16 Rge. 4E
 Company Anderson-Prichard
 FarmName Schilly "ER" No. 3

TOPS	DEPTH	LOG	DATUM
Anh.			
Tp.			
H.			
Tr.			
Dg.			
Bl.			
L.			
K.C.			
B.K.C.			
Ce.			
C.			
M.			
M.			
K.			
Mz.			
Mq.			
V.			
S.			
S.			
A.			
R.			
Pe.			
G.			
T.D.			

Loc. in Sec. NW NW NE

Geol. _____
 Contr. Glenn Peel

Pool NW Lost Spring

		0
FIRST REPORT		
		NOV 2 '55

Date Comm. _____

Co.
Lse.
No.
Sec.
T.
R.

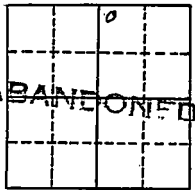
No County

County Dickinson Elev. 1390
 Sec. 29 Twp. 16 Rge. 4E
 Company Anderson-Prichard
 Farm Name Scully "E" No. 3

Co.
Use.
No.
Sec.
T.
R.

TOPS	DEPTH	LOG	DATUM
Anh.			
Tp.			
H.			
Tr.			
Dg.			
Bl.			
L.			
K.C.			
B.K.C.			
Ce.			
C.			
M.	<u>2285</u>		<u>895</u>
M.			
K.			
Mz.			
Mo.			
V.			
S.			
S.			
A.			
R.			
PE.			
G.			
TD.	<u>22910</u>		

Loc. in Sec. NW NW NE
 Geol. _____
 Contr. _____
Glenn Peel
 Pool NW Lost Spring



Date Comm. 11-19-55 DEC 7 1955
8 5/8" @ 120/150 5 1/2" @ 2296 DD 2317
S/ 2 bo 26 bwph 6 hr. PB 2296
20/ 2291-95 20/ 2286-91 S/ 15 gwph
6 hr. 200 A S/ 1 1/2 gwph 2 hr.
D & A