

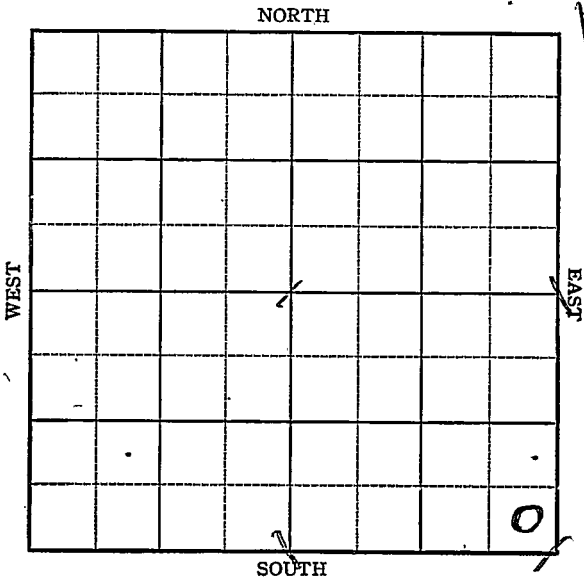
KANSAS

Dickinson

Section 3 Township 16 Range 4E

Well No. #1 Utech

Company Phil-Han



Sec. 3 Twp. 16 R. 4E

Well No. #1 Utech Farm

Phil-Han Company

Wildcat

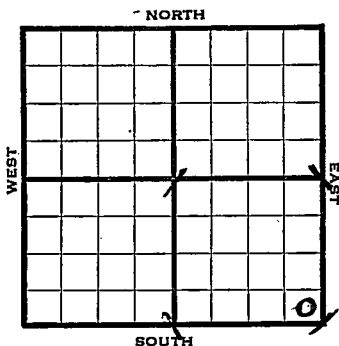
           Ft. from N. Line

330 Ft. from S. Line

330 Ft. from E. Line

           Ft. from W. Line

*Elev. 1372*



1944

REPORT

3/29 Location

4/5 8" @ 95  
Drlg. 1136

4/12 Lans 1719  
Miss 2250  
TD 2300

ABANDONED

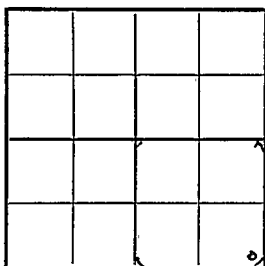
2250  
1372  
-578

KANSAS

Map No. 26 Sec. 3 Twp. 16 R. 4EWell No. 1 UtechPhil-Han CompanyFIRST REPORT Contractor

SE/C

## SECTION PLAT

         Ft. from N. Line330 Ft. from S. Line330 Ft. from E. Line         Ft. from W. Line

Wildcat

Location XRig up         

Drilling and Remarks:

## RECORD


Cased          in.,          ft.Sand         Gas         Oil         Total Depth         

## PRODUCTION

1st 24 hrs. Nat.         1st 24 hrs. after shot         Gas          Cu. Ft.Dry Hole         Abandoned         

Date

MAR 29 1944 19S. J. LEWIS Scout

no wall 

Misc. Small Maps	<i>Anna</i>
Cards	<i>bridge</i>
Tracing	<i>MS L</i>
France Map	<del>✓</del>
Scarborough Map	<del>✓</del>
Woody Map	<del>✓</del>
Geological Dept.	
Woody Plat Book	



no wash  
J

Misc. Smith's *Orna*  
Co's *Madge J*  
Tilson *M. J.*  
France *M. J.*  
Sartoro's *Map*  
A. Cody *Map*  
C. ological Dept.  
Moody Plat Book