

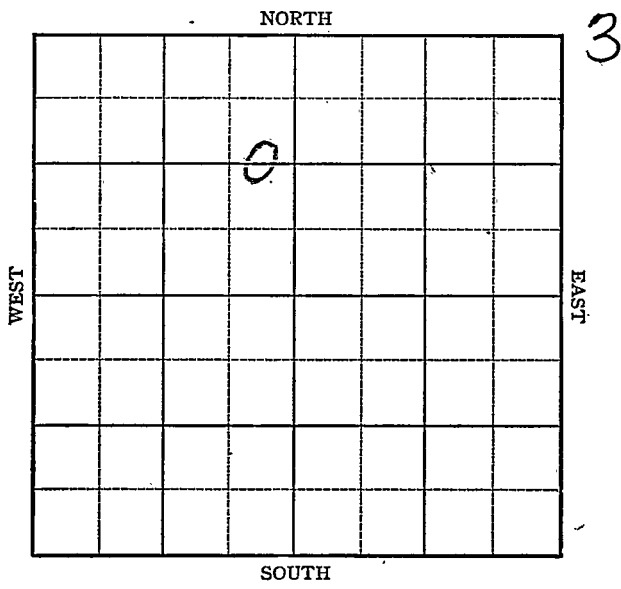
KANSAS

Dickinson County

Section 34 Township 16 Range 4E

Well No. ~~#3~~ #2 Martin "B"

Company R. E. Youker



Sec. 34 Twp. 16 R. 4E

Well No. #1 Martin #3-B Farm

R. E. Youker Company

Lost Spring

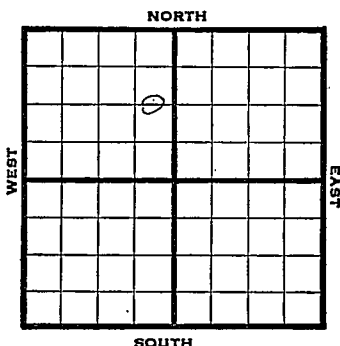
1320 Ft. from N. Line

\_\_\_\_\_ Ft. from S. Line

330 Ft. from E. Line

\_\_\_\_\_ Ft. from W. Line

CEL NW



1946

REPORT

1412

- 7/10 Machine
- 7/16 "
- 7/23 12" @ 107  
Drlg 310'
- 7/30 Drlg 1250'  
10" @ 985'
- 8/6 8" @ 1310-  
6" @ 1695'  
Drlg 1710'
- 8/13 KC 1700'  
Drlg 2100'
- 8/20 Miss 2277-80 TD
- 8/27 5" @ 2277  
Drlg 2310'
- 9/5 Miss 2277'  
TD 2353  
5" @ 2277'  
Pump 50 Pot  
Grav 37'

**COMPLETED**

26 Kansas Pool Name Lost Spring  
 Map No. ANSAS Sec. 34 Twp. 16 R. 4E

Well No. 1 Martin

R. E. Youker Company

FIRST REPORT Contractor

C E L NW

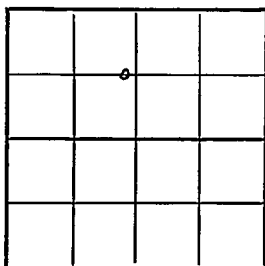
SECTION PLAT

1320 Ft. from N. Line

\_\_\_\_\_ Ft. from S. Line

330 Ft. from E. Line

\_\_\_\_\_ Ft. from W. Line



Dickinson County

Location \_\_\_\_\_

Rig up \_\_\_\_\_

Drilling and Remarks:

Machine

RECORD

Cased \_\_\_\_\_ in., \_\_\_\_\_ ft.

Sand \_\_\_\_\_

Gas \_\_\_\_\_

Oil \_\_\_\_\_

Total Depth \_\_\_\_\_

PRODUCTION

1st 24 hrs. Nat. \_\_\_\_\_

1st 24 hrs. after shot \_\_\_\_\_

Gas \_\_\_\_\_ Cu. Ft.

Dry Hole \_\_\_\_\_

Abandoned \_\_\_\_\_

Date

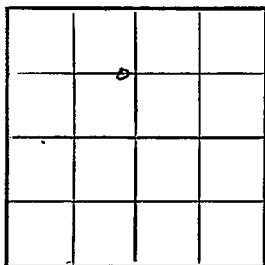
JUL 10 1946 19

S. J. LEWIS Scout

Kansas Pool Name Lost SpringMap No. 26 Sec. 34 Twp. 16 R. 4EWell No. 3 Martin "B"R. E. Youker CompanyCORRECTION Contractor

C E L NW

## SECTION PLAT

1320 Ft. from N. Line         Ft. from S. Line330 Ft. from E. Line         Ft. from W. LineDickinson County

Location \_\_\_\_\_

Rig up \_\_\_\_\_

Drilling and Remarks:

Reported as

#1 Martin

## RECORD

Cased \_\_\_\_\_ in. \_\_\_\_\_ ft.

Sand \_\_\_\_\_

Gas \_\_\_\_\_

Oil \_\_\_\_\_

Total Depth \_\_\_\_\_

## PRODUCTION

1st 24 hrs. Nat. \_\_\_\_\_

1st 24 hrs. after shot \_\_\_\_\_

Gas \_\_\_\_\_ Cu. Ft.

Dry Hole \_\_\_\_\_

Abandoned \_\_\_\_\_

Date

JUL 24 1946

19

S. J. LEWIS Scout

Pool Name Lost SpringKansasMap No. 26 Sec. 34 Twp. 16 R. 4EWell No. 3 Martin "B"R. E. Youker Company**COMPLETED**

Contractor

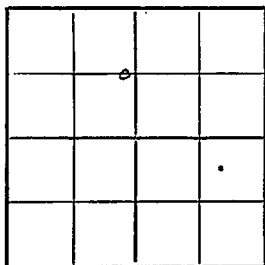
C E L NW

E 11/412  
SECTION PLAT1320 Ft. from N. Line

\_\_\_\_\_ Ft. from S. Line

330 Ft. from E. Line

\_\_\_\_\_ Ft. from W. Line



Dickinson County

**RECORD**

Location \_\_\_\_\_

Cased \_\_\_\_\_ in., \_\_\_\_\_ ft.

Rig up \_\_\_\_\_

Sand \_\_\_\_\_

Drilling and Remarks:

Gas \_\_\_\_\_

Oil \_\_\_\_\_

Total Depth 2353**PRODUCTION**

1st 24 hrs. Nat. \_\_\_\_\_

1st 24 hrs. after shot \_\_\_\_\_

Gas \_\_\_\_\_ Cu. Ft.

Dry Hole \_\_\_\_\_

Abandoned \_\_\_\_\_

Date

SEP 5 1946 19 \_\_\_\_\_ S. J. LEWIS Scout

*Miss 2277*  
*5" @ 2277*  
*Pump 50 B/D*  
  
*37 2/3*