

KANSAS

Section 27 Township 16 Range 4E

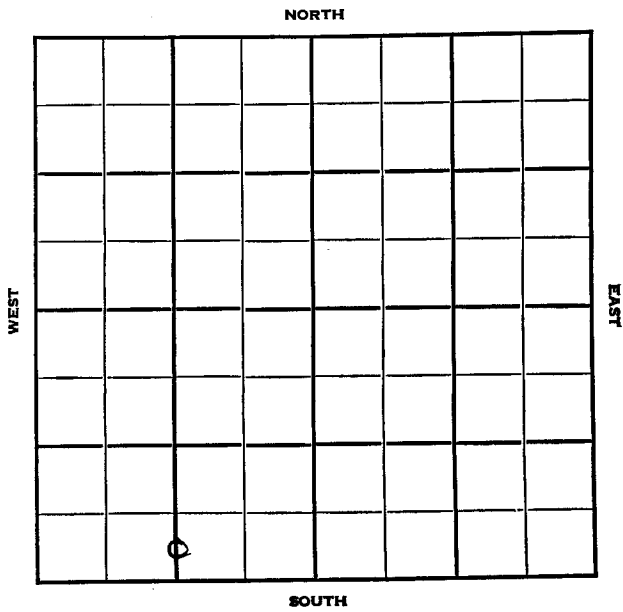
Sec. 27 Twp. 16 R. 4E

Well No. #4 Biehler

Well No. #4 Biehler Farm \_\_\_\_\_

Company Hutchinson Oil & Gas Co.

Hutchinson Oil & Gas Company



Lost Spring

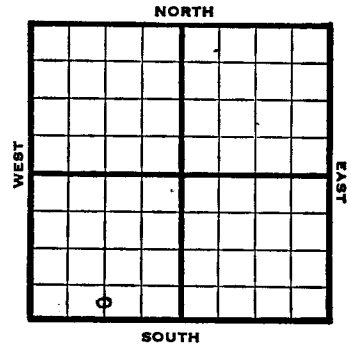
\_\_\_\_\_ Ft. from N. Line

330 Ft. from S. Line

1320 Ft. from E. Line

\_\_\_\_\_ Ft. from W. Line

C S L SW



1947	Elev.	REPORT
12/3	8" @ 116'	Drlg. 1140'
12/10	Mississippi 2271-72'	TD 2272'
	5" @ 2272'	RUST
12/17	Mississippi 2271	5" @ 2272
	Pump 50 Pot	TD 2326'
	Gravity 37	
<b>COMPLETED</b>		

Map No. \_\_\_\_\_ Sec. 27 Twp. 16 R. 4E


Well No. 4 Biehler

Hutchinson Oil & Gas Company

FIRST REPORT Contractor

C S L SW

SECTION PLAT



\_\_\_\_\_ Ft. from N. Line  
330 Ft. from S. Line  
1320 Ft. from E. Line  
\_\_\_\_\_ Ft. from W. Line

Dickinson County

Location \_\_\_\_\_

RECORD

Cased \_\_\_\_\_ in., \_\_\_\_\_ ft.  
Sand \_\_\_\_\_  
Gas \_\_\_\_\_  
Oil \_\_\_\_\_  
Total Depth \_\_\_\_\_

PRODUCTION

1st 24 hrs. Nat. \_\_\_\_\_  
1st 24 hrs. after shot \_\_\_\_\_  
Gas \_\_\_\_\_ Cu. Ft.  
Dry Hole \_\_\_\_\_  
Abandoned \_\_\_\_\_

8" @ 116  
drlg. 1140

Date

DEC 3 1947 19 \_\_\_\_\_ S. J. LEWIS Scout

Map No. 26 Sec. 27 Twp. 16 R. 4E

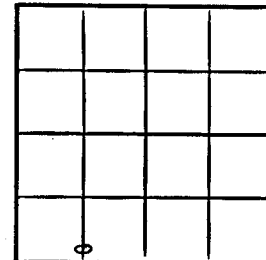
Well No. 4 Biehler

Hutchinson Oil & Gas Company

COMPLETE Contractor

C S L SW

SECTION PLAT



\_\_\_\_\_ Ft. from N. Line  
330 Ft. from S. Line  
1320 Ft. from E. Line  
\_\_\_\_\_ Ft. from W. Line

Dickinson County

Location \_\_\_\_\_

RECORD

Cased \_\_\_\_\_ in., \_\_\_\_\_ ft.  
Sand \_\_\_\_\_  
Gas \_\_\_\_\_  
Oil \_\_\_\_\_  
Total Depth 2226

PRODUCTION

1st 24 hrs. Nat. \_\_\_\_\_  
1st 24 hrs. after shot \_\_\_\_\_  
Gas \_\_\_\_\_ Cu. Ft.  
Dry Hole \_\_\_\_\_  
Abandoned \_\_\_\_\_

*Misc 2271*  
*5' @ 2272*  
*Prod 50 ft*

*27 2/4*

Date

DEC 17 1947 19 \_\_\_\_\_ S. J. LEWIS Scout