

Map No. KANSAS Sec. 6 Twp. 16 R. 6^E

Well No. 1-Scott Farm

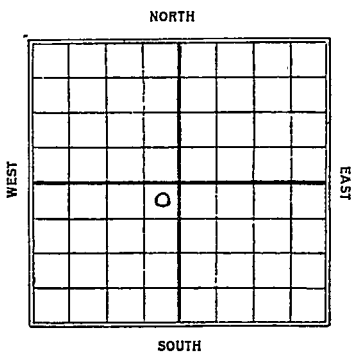
Wrschell et al Company

200 Ft. from N. Line

_____ Ft. from S. Line

200 Ft. from E. Line

_____ Ft. from W. Line



1929

Date	REPORT
12/20	Drly 400'
12/30	S.D. 400'
1/30	—
1/17	Drly 1600'
1/15	—
1/22	S.D. 1600'
1/29	—
2/4	— 1850
2/11	— 2000
2/19	—
2/26	S.D. 2000'
3/5	" 2215'
3/12	" 2115' (Correction).
3/19	—
3/26	—
4/2	—
4/9	Chat 2209'-2269' S.D. 2275
4/16	— 5/4 —
4/23	—
4/30	— (over)
5/7	—

5/21- Lime 2269-73
Sand 2273-85
HFW + show oil
S.D. 2420'

5/28 —

6/4 —

6/11 —

6/18 —

6/25 —

7/2 —

7/9 —

7/16 —

7/23 —

7/30 —

8/6 —

8/13 —

8/20 —

8/27 —

9/3- chat 2209-69
Lime 2269-73
Sand 2273-85
H.F.W. T.D. 2420
L. + F. 2420

1930

OWDD

10/15 Old T.D. 2420

Rygn up.

10/22 —

10/29 —

11/5 —

11/12 —

Map No. Kansas Sec. 6 Twp. 16 R. 6^E

Well No. 1-Scott Farm
Girschell et al Company

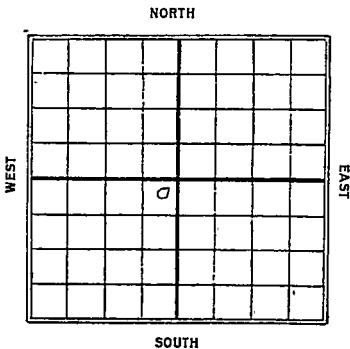
200 Ft. from N. Line

_____ Ft. from S. Line

200 Ft. from E. Line

_____ Ft. from W. Line

1930



Date	REPORT
11/19	SID 2420'
11/26	—
12/3	—
12/10	—
12/17	—
12/23	Dry 2550'
12/30	SID 2570' for est.
1931	
1/7	VIR 5"-2570'
1/13	SID 2570'
1/21	Sand 2610-30 HFW VIR 5"
1/28	—
2/4	SID 2630'
2/11	—
2/18	5"-2628 HFW 2744-50 dry 2760'
2/25	TD 2875' Dry & abandon

Merris

Map No. **KANSAS** Sec. 6 Twp. 16 R. 6 ^E
 26
 Well No. 1 Best

Wrschell & Co Company

Contractor

FIRST REPORTS

700 Ft. from N. Line

..... Ft. from S. Line

700 Ft. from E. Line

..... Ft. from W. Line

SECTION PLAT

	o		

1

Location.....

Rig up Dg 400'

Drilling and Remarks:

RECORD

Cased.....in.,ft.

Sand.....

Gas.....

Oil.....

Total Depth.....

PRODUCTION

1st 24 hrs. Nat.....

1st 24 hrs. after shot.....

Gas.....Cu. Ft.

Dry Hole.....

Abandoned.....

Date

DEC 18 1929

192

CHAS. L. SHERWOOD

Scout

no want
no want

Returned	<i>OL</i>
Cards	
Tracing	<i>CL</i>
France Map	<i>T</i>
Scarborough Map	<i>X</i>
Monday M a	
Scarborough Hat Book	
Moody Book	

Morris

MAP No. KANSAS SEC. 6 TWP. 16 R. 6

WELL No. 26 1 *Scott*

Wrschell *Coal* COMPANY

CONTRACTOR

SECTION PLAT

	0		

COMPLETE

200 FT. FROM N. LINE

FT. FROM S. LINE

200 FT. FROM E. LINE

FT. FROM W. LINE

ABANDONED

LOCATION _____

RIG UP _____

DRILLING AND REMARKS:

Chat 2209-69'
Pine 2269-73'
Sand 2273-85'
HW + show.
D+W 2420

RECORD

CASED _____ IN. _____ FT.

SAND _____

GAS _____

OIL _____

TOTAL DEPTH 2420

PRODUCTION

1ST 24 HRS. NAT. _____

1ST 24 HRS. AFTER SHOT _____

GAS _____ CU. FT.

DRY HOLE

ABANDONED

DATE

SEP 3 1930

CHAS. L. SHERWOOD

192

SCOUT

SECTION PLAT

Wace

Wace

RECORD

Returned	
Cards	<i>[Signature]</i>
Tracing	<i>[Signature]</i>
France Map	<i>[Signature]</i>
Scarborough Map	<i>[Signature]</i>
Moody Map	<i>[Signature]</i>
Scarborough Plat Book	
Moody Plat Book	

Meris

26 **KANSAS** Sec. 6 Twp. 16 R. 6 ^E

Well No. 1 *Scott*

Mrscheel & al Company

Contractor

FIRST REPORTS

200 Ft. from N. Line

_____ Ft. from S. Line

200 Ft. from E. Line

_____ Ft. from W. Line

"Old Well Deeper"

SECTION PLAT

	0		

Location _____

Rig up *JD 2420'*

Drilling and Remarks:

Rigging up

RECORD

Cased _____ in., _____ ft.

Sand _____

Gas _____

Oil _____

Total Depth _____

PRODUCTION

1st 24 hrs. Nat. _____

1st 24 hrs. after shot _____

Gas _____ Cu. Ft.

Dry Hole _____

Abandoned _____



Date **OCT 15 1930**

19

CHAS. L. SHERWOOD

Scout

no more
no more

Returned	
Cards	
Tracing	
France Map	X
Scarborough Map	X
Moody Map	X
Scarborough Flat Book	
Moody Flat Book	

76

Map No. KANSAS Sec. 6 Twp. 16 R. 6 EWell No. 1 ScottWeschell & Co Company

Contractor


SECTION PLAT

200 Ft. from N. Line

..... Ft. from S. Line

200 Ft. from E. Line

..... Ft. from W. Line



ABANDONED

Location.....

Rig up.....

Drilling and Remarks:

RECORD

Cased..... in., ft.

Sand.....

Gas.....

Oil.....

Total Depth 2875

PRODUCTION

1st 24 hrs. Nat.....

1st 24 hrs. after shot.....

Gas..... Cu. Ft.

Dry Hole.....

Abandoned.....

Date

FEB 25 1931

192

S. J. LEWIS Scout

no work
no small

Returned	<i>RP</i>
Cards	
Tracing	<i>MOS.</i>
France Map	
Scarborough Map	<i>X</i>
Moody Map	
Scarborough Flat Book	
Moody Flat Book	