

KANSAS

Pool Name Wildcat

Map No. 27 Sec. 24 Twp. 16 R. 9E

Well No. 1 W. S. Port

Frank Bieter etal. Company

ABANDONED Contractor

NE SW


SECTION PLAT

330 Ft. from N. Line

Ft. from S. Line

330 Ft. from E. Line

Ft. from W. Line



Morris County

Location _____

Rig up _____

Drilling and Remarks:

Misc 2370

RECORD

Cased _____ in., _____ ft.

Sand _____

Gas _____

Oil _____

Total Depth 2372

PRODUCTION

1st 24 hrs. Nat. _____

1st 24 hrs. after shot _____

Gas _____ Cu. Ft.

Dry Hole _____

Abandoned _____

Date

JUL 26 1944

S. J. LEWIS Scout

Morris

Map No. 57 Sec. 24 Twp. 16 R. 9E

Well No. 1 W. S. Port

Frank Bieter etal. Company

FIRST REPORT Contractor

NE SW

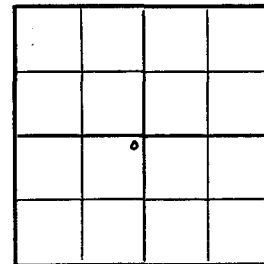
SECTION PLAT

330 Ft. from N. Line

Ft. from S. Line

330 Ft. from E. Line

Ft. from W. Line



Wildcat

Location X _____

Rig up _____

Drilling and Remarks:

RECORD

Cased _____ in., _____ ft.

Sand _____

Gas _____

Oil _____

Total Depth _____

PRODUCTION

1st 24 hrs. Nat. _____

1st 24 hrs. after shot _____

Gas _____ Cu. Ft.

Dry Hole _____

Abandoned _____

Date

MAR 22 1944

S. J. LEWIS Scout

Morris

Sec. 24 Twp. 16 R. 9E

Well No. #1 W.S. Port Farm

Frank Bieter etal. Company

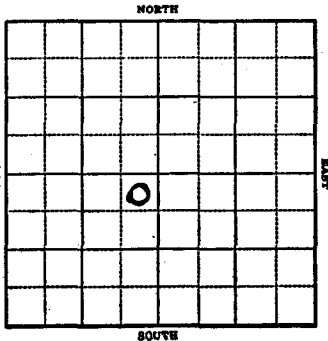
Wildcat

330 Ft. from N. Line

_____ Ft. from S. Line

330 Ft. from E. Line

_____ Ft. from W. Line



1944

7/12 Drlg 1890 7" @ 1859
7/19 TD 2382 SG
7/26 Miss. 2370
TD 2382

ABANDONED

1944		REPORT
3/22	Location	
3/29	"	
4/5	"	
4/12	"	
4/19	"	
4/26	"	
5/3	"	
5/10	"	
5/17	"	
5/24	"	
5/31	Mach.	
6/7	15" @ 16' Drlg. 50'	
6/15	12" @ 250 Drlg. 540	
6/21	10" @ 825 Drlg. 1450	
6/28	8" @ 1618 Drlg 1858	

OVER

Morris ✓

Section 24 Township 16 Range 9E

Well No. #1 W.S. Port

Company Frank Bieter et al.

