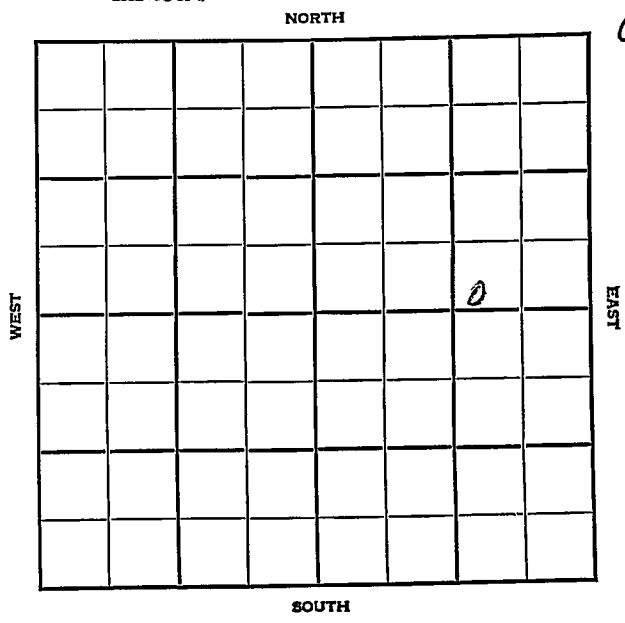


Section 9 Township 16 Range 4-E

Well No. #1 Brockmeier

Company Keyes Oil  
Wildcat



KANSAS

Dickinson



Sec. 9 Twp. 16 R. 4E

Well No. #1 Brockmeier Farm

Keyes Oil Company

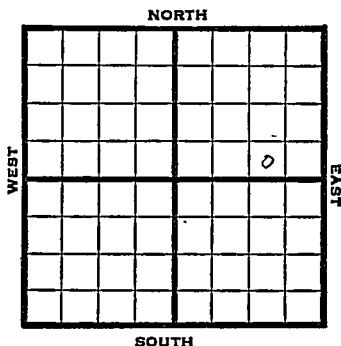
Wildcat

\_\_\_\_\_ Ft. from N. Line

330' Ft. from S. Line

990' Ft. from E. Line

\_\_\_\_\_ Ft. from W. Line



SW SE NE

1948 Elev. 1354' REPORT

6/23 8" @ 152'  
WOC

6/29 Drlg. 2055'

7/8 Miss. 2283'  
TD 2380'

**ABANDONED**

Map No. \_\_\_\_\_ Sec. 9 Twp. 16 R. 4E

Well No. 1 Brockmeier

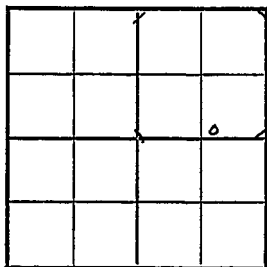
Keyes Oil Company

**FIRST REPORT**

Contractor

SW SE NE

**SECTION PLAT**



\_\_\_\_\_ Ft. from N. Line

330 Ft. from S. Line

990 Ft. from E. Line

\_\_\_\_\_ Ft. from W. Line

Dickinson County

Location \_\_\_\_\_

Rig up \_\_\_\_\_

Drilling and Remarks:

8" @ 152 WOC

**RECORD**

Cased \_\_\_\_\_ in., \_\_\_\_\_ ft.

Sand \_\_\_\_\_

Gas \_\_\_\_\_

Oil \_\_\_\_\_

Total Depth \_\_\_\_\_

**PRODUCTION**

1st 24 hrs. Nat. \_\_\_\_\_

1st 24 hrs. after shot \_\_\_\_\_

Gas \_\_\_\_\_ Cu. Ft.

Dry-Hole \_\_\_\_\_

Abandoned \_\_\_\_\_

Date

JUN 23 1948 19

S. J. LEWIS

Scout

